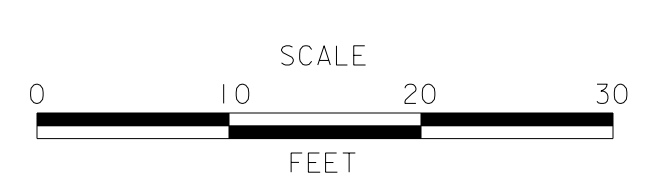


ADDENDUMS / REVISIONS

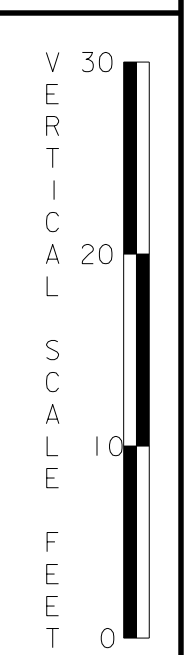
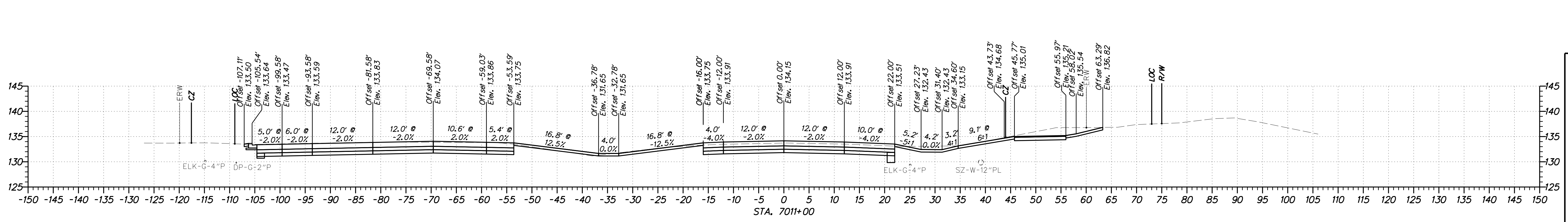
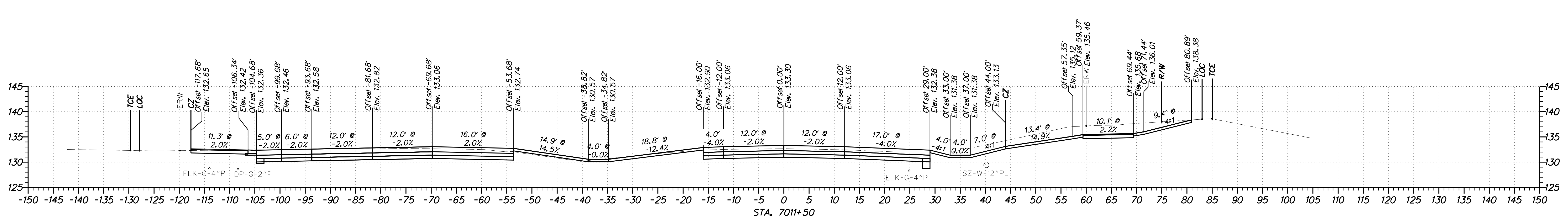
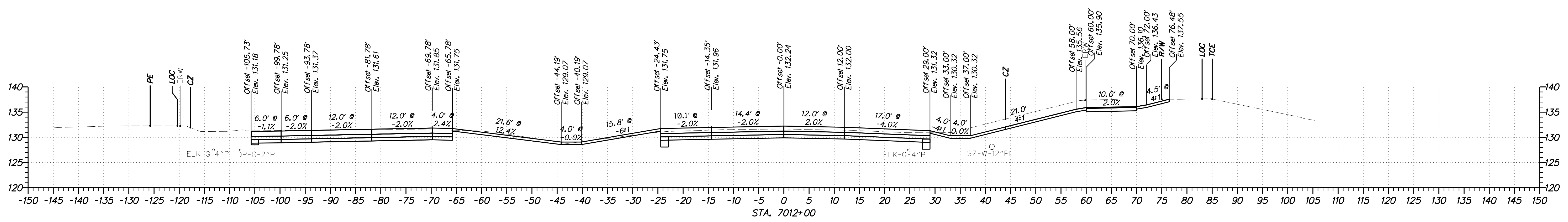
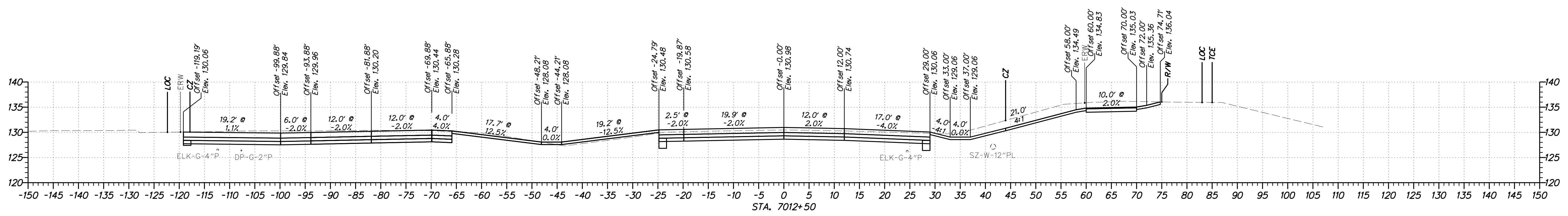


**ELKTON ROAD,  
 CASHO MILL ROAD  
 TO STATE LINE**

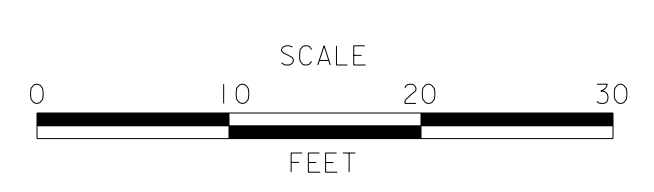
CONTRACT	BRIDGE NO.	1-322 1-322P
T201504401	DESIGNED BY: JMT	1-323 1-323P
COUNTY	CHECKED BY:	
NEW CASTLE		

**CROSS SECTIONS**  
 STA. 7009+00 TO STA. 7010+50

VERTICAL SCALE	30
FEET	0
SHEET NO.	2
TOTAL SHTS.	46



ADDENDUMS / REVISIONS

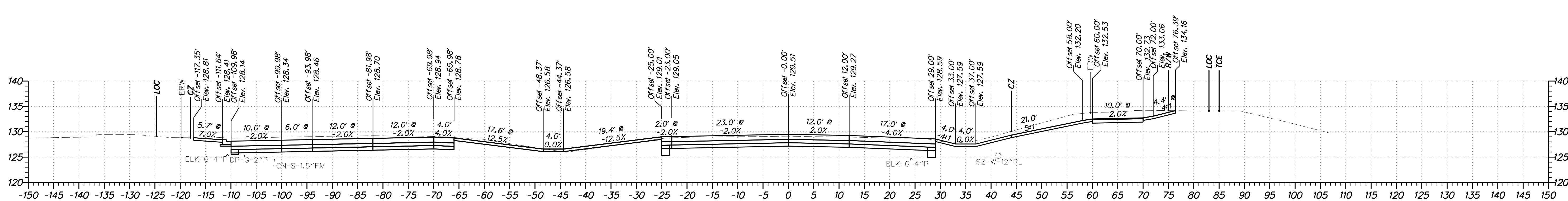
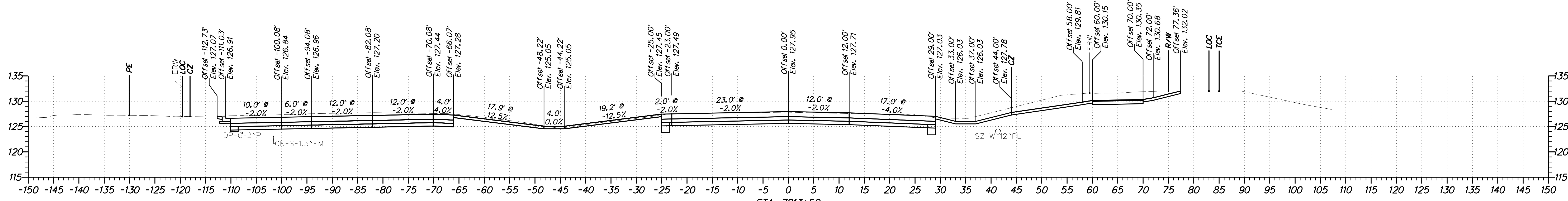
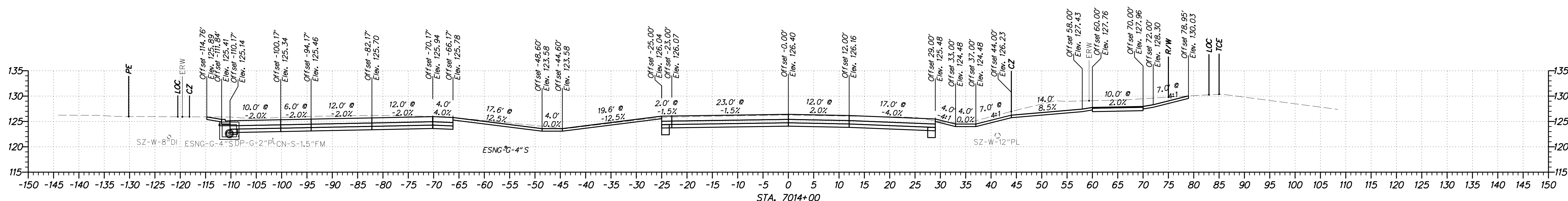
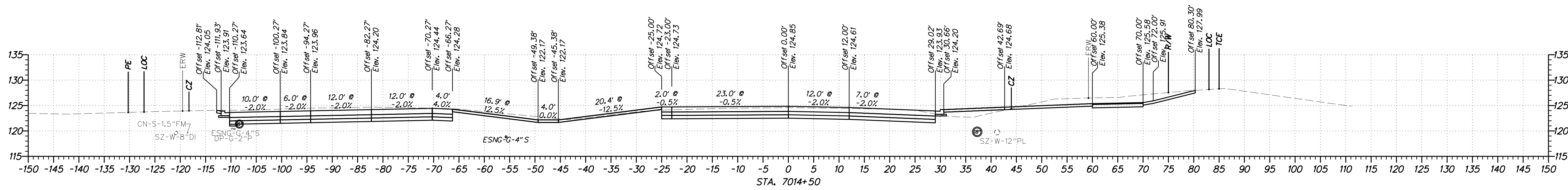


**ELKTON ROAD,  
 CASHO MILL ROAD  
 TO STATE LINE**

CONTRACT	T201504401	BRIDGE NO.	1-322 1-322P 1-323 1-323P
COUNTY	NEW CASTLE	DESIGNED BY:	JMT
		CHECKED BY:	

**CROSS SECTIONS  
 STA. 7011+00 TO STA. 7012+50**

SHEET NO.	3
TOTAL SHTS.	46



ADDENDUMS / REVISIONS



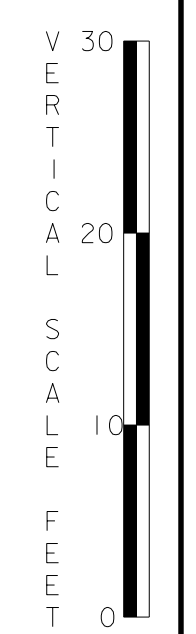
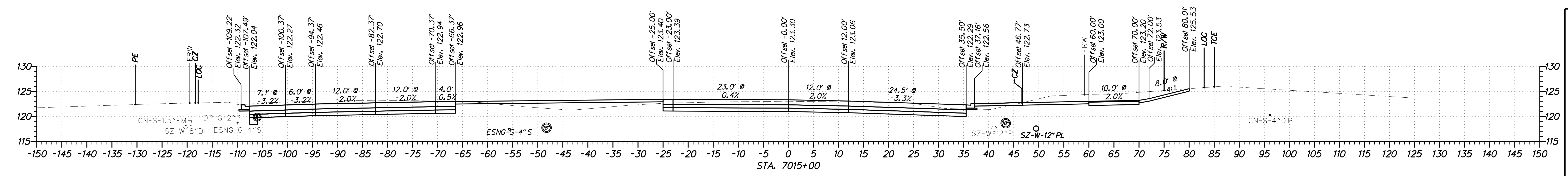
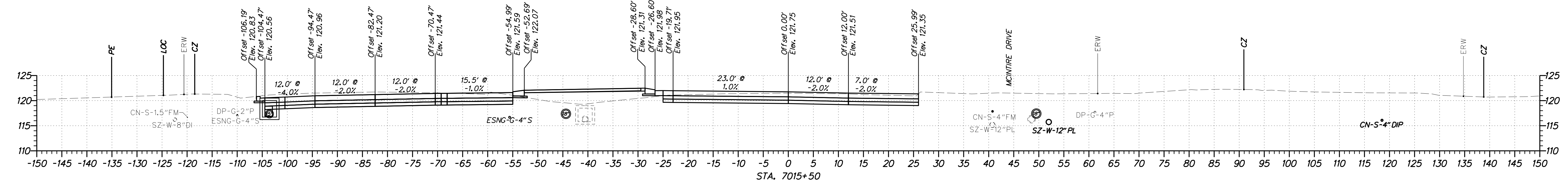
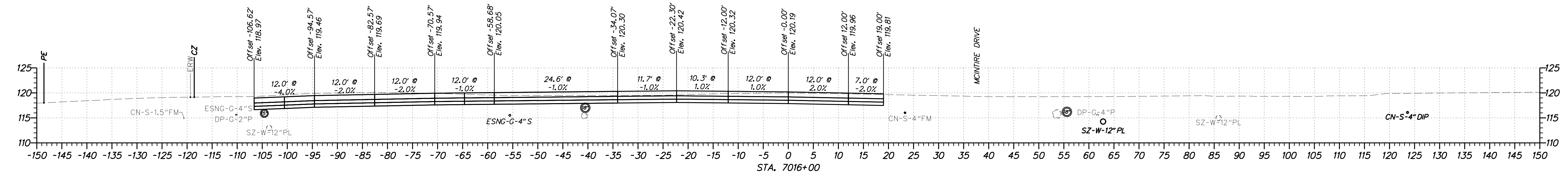
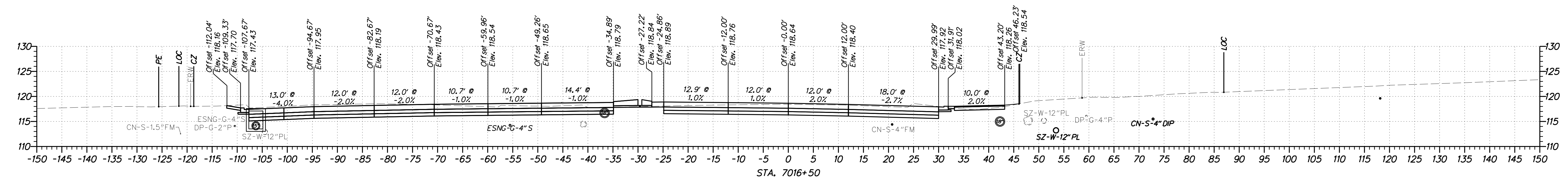
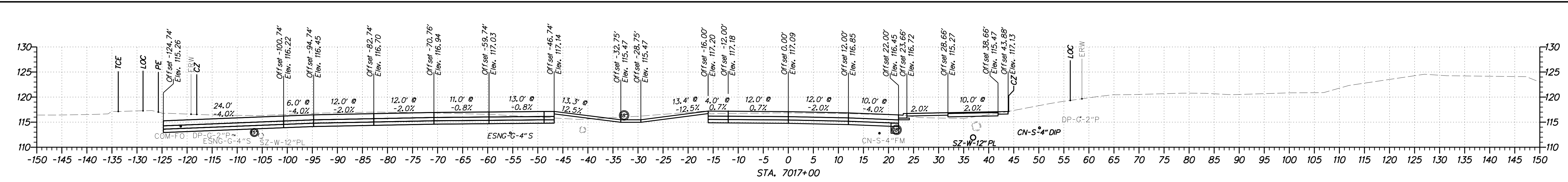
**ELKTON ROAD,  
 CASHO MILL ROAD  
 TO STATE LINE**

CONTRACT	T201504401	BRIDGE NO.	1-322 1-322P 1-323 1-323P
COUNTY	NEW CASTLE	DESIGNED BY:	JMT
		CHECKED BY:	

**CROSS SECTIONS  
 STA. 7013+00 TO STA. 7014+50**

VERTICAL SCALE	30
HORIZONTAL SCALE	1" = 30'
SHEET NO.	4
TOTAL SHTS.	46

PLOTTED BY: LBERZINA DATE: 11/15/2019  
 FILE LOCATION: Q:\INDE\140659\_007\ELKTON\_RD\_CASHO\_MILL\CADD\X500.DGN [ SHEET: ]



ADDENDUMS / REVISIONS



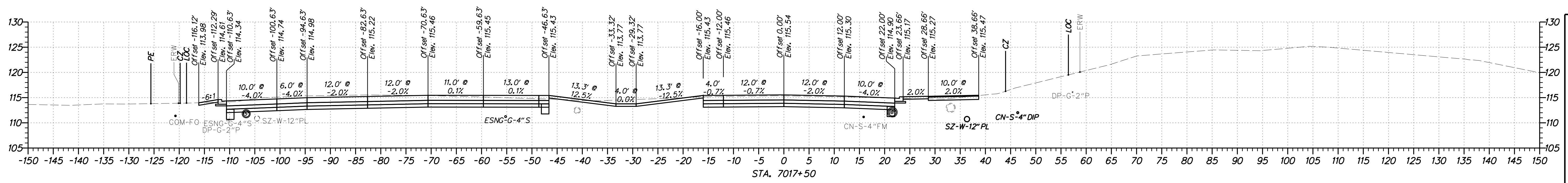
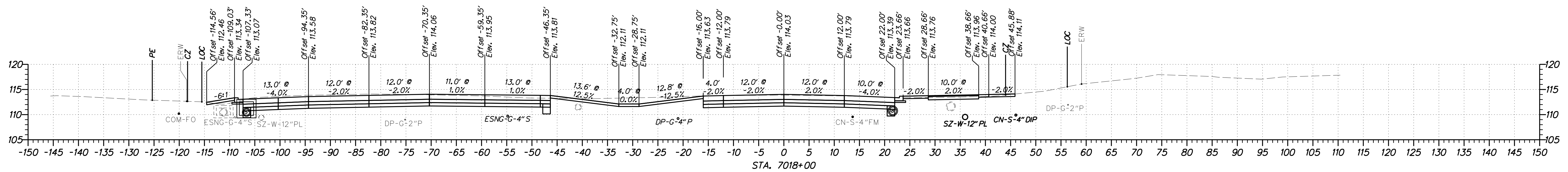
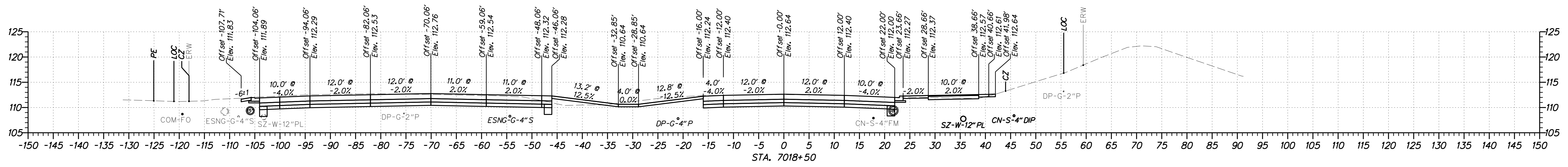
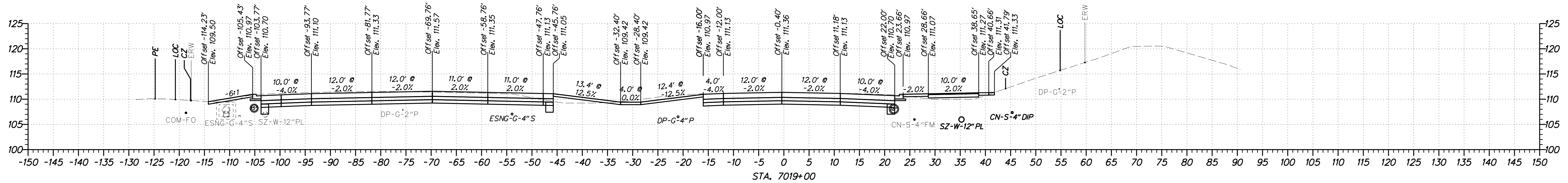
**ELKTON ROAD,  
 CASHO MILL ROAD  
 TO STATE LINE**

CONTRACT	T201504401	BRIDGE NO.	1-322 1-322P 1-323 1-323P
COUNTY	NEW CASTLE	DESIGNED BY:	JMT
		CHECKED BY:	

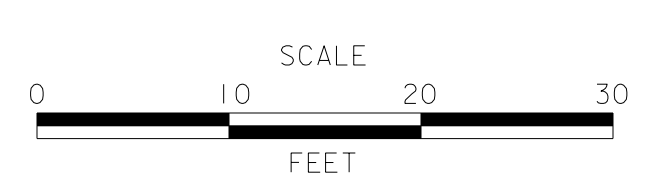
**CROSS SECTIONS  
 STA. 7015+00 TO STA. 7017+00**

SHEET NO.	5
TOTAL SHTS.	46

PLOTTED BY: LBERZINA DATE: 11/15/2019  
 FILE LOCATION: Q:\INDE 14\0659\_007\ELKTON\_RD\_CASHO\_MILLYCADD\X500.DGN [ SHEET: ]



ADDENDUMS / REVISIONS



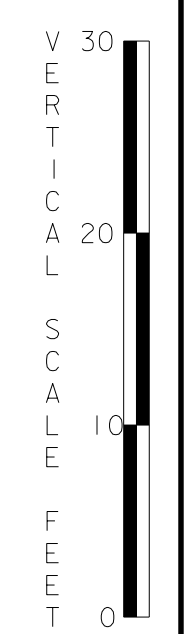
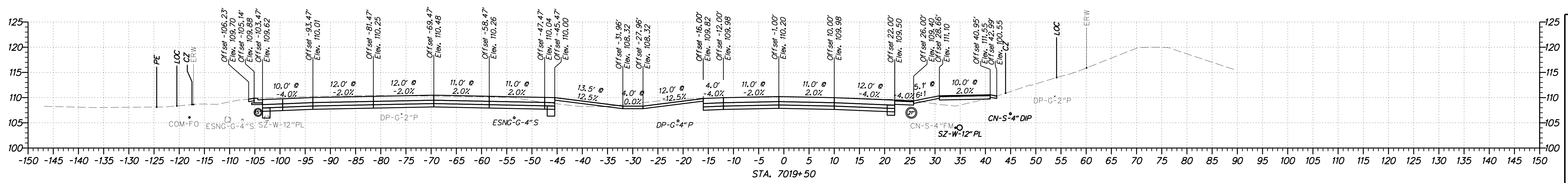
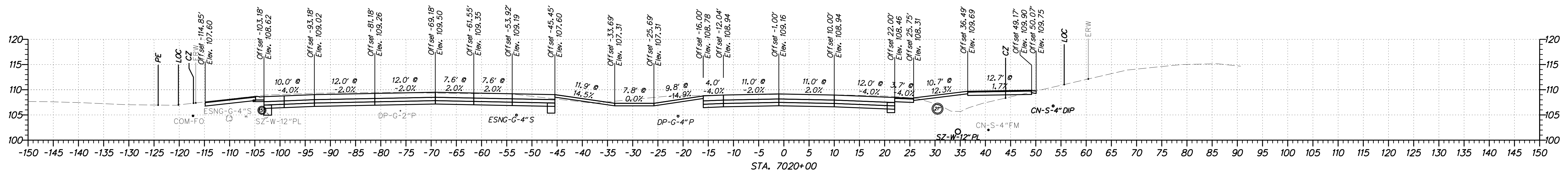
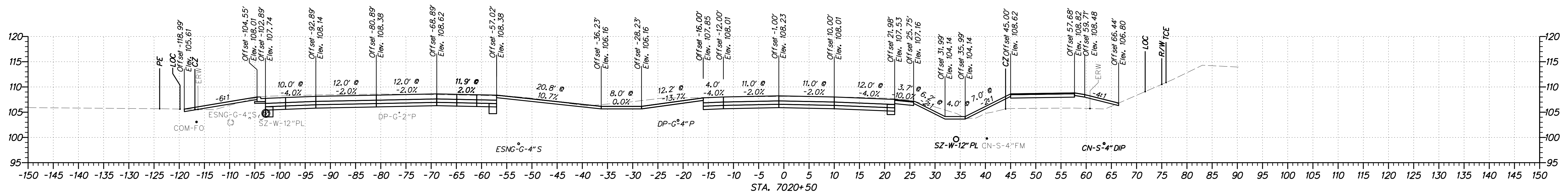
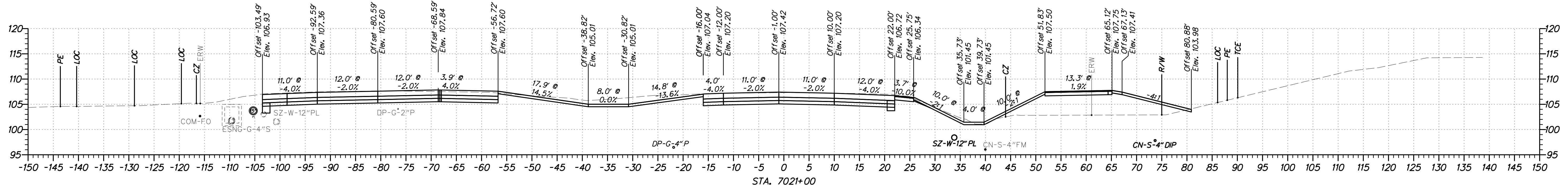
**ELKTON ROAD,  
 CASHO MILL ROAD  
 TO STATE LINE**

CONTRACT	BRIDGE NO.	1-322 1-322P
T201504401	DESIGNED BY:	JMT
COUNTY	CHECKED BY:	
NEW CASTLE		

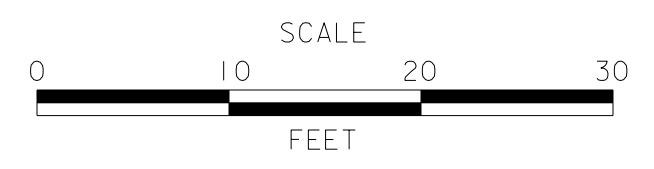
**CROSS SECTIONS**  
 STA. 7017+50 TO STA. 7019+00

VERTICAL SCALE	30
HORIZONTAL SCALE	1" = 10'
SHEET NO.	6
TOTAL SHTS.	46

PLOTTED BY: LBERZINA DATE: 11/15/2019  
 FILE LOCATION: Q:\INDE\140659\_007\ELKTON\_RD\_CASHO\_MILLYCADD\X500.DGN [ SHEET: ]



ADDENDUMS / REVISIONS



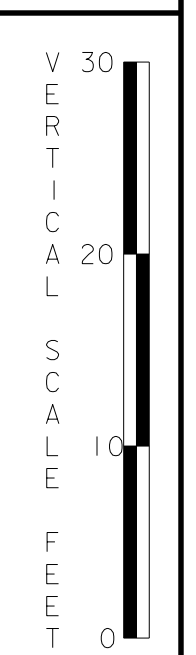
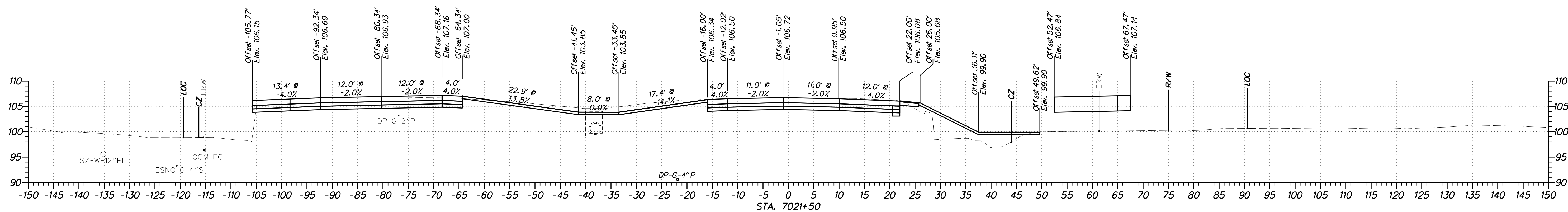
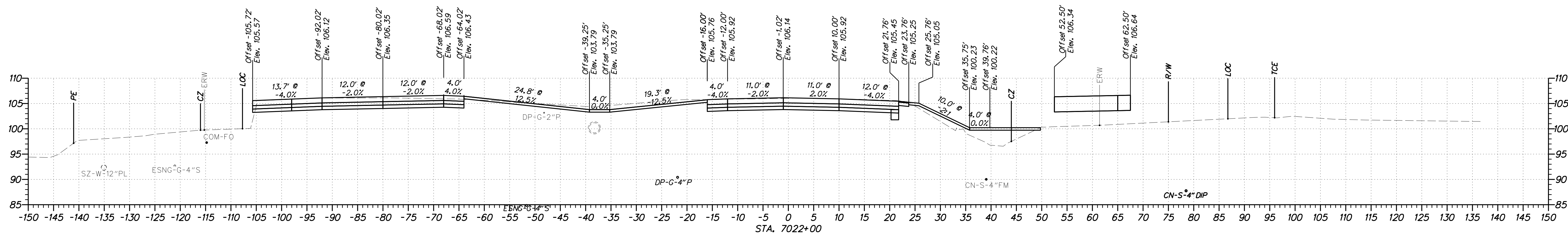
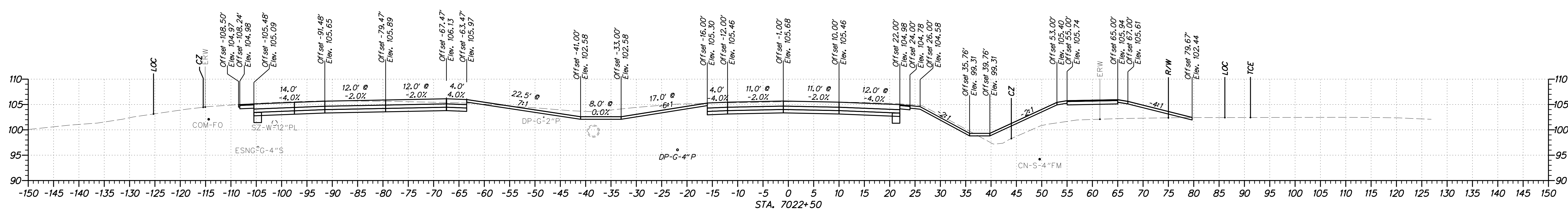
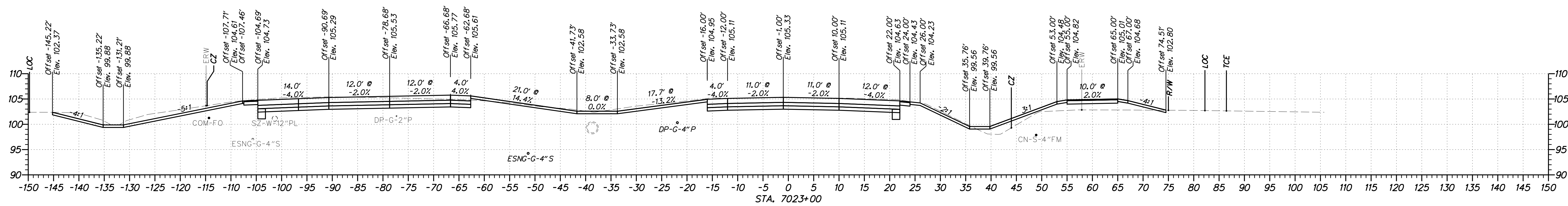
**ELKTON ROAD,  
 CASHO MILL ROAD  
 TO STATE LINE**

CONTRACT	BRIDGE NO.	1-322	1-322P
T201504401	DESIGNED BY: JMT	1-323	1-323P
COUNTY	CHECKED BY:		
NEW CASTLE			

**CROSS SECTIONS**  
 STA. 7019+50 TO STA. 7021+00

SHEET NO.	7
TOTAL SHTS.	46

PLOTTED BY: LBERZINA DATE: 11/15/2019  
 FILE LOCATION: Q:\INDE\140659\_007\_ELKTON\_RD\_CASHO\_MILL\CADD\X500.DGN [ SHEET: ]



ADDENDUMS / REVISIONS



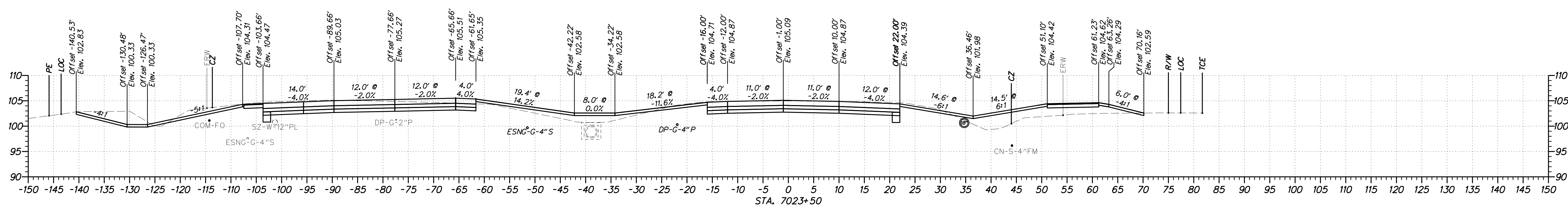
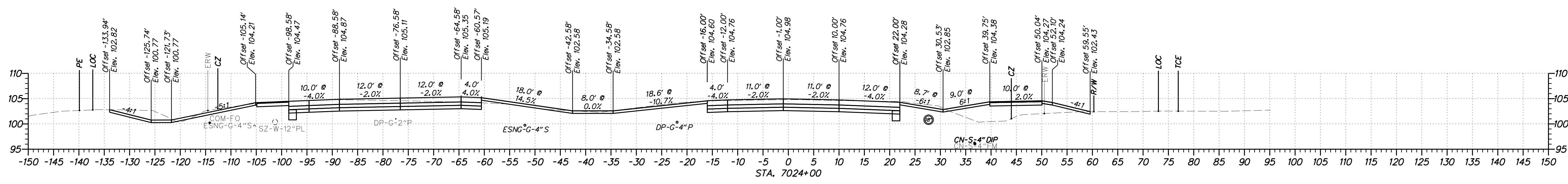
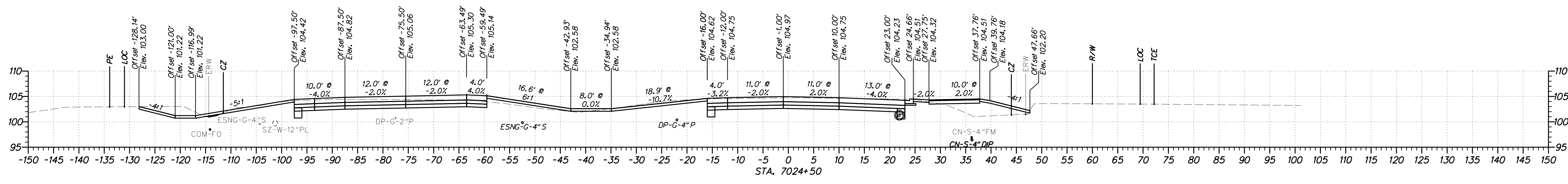
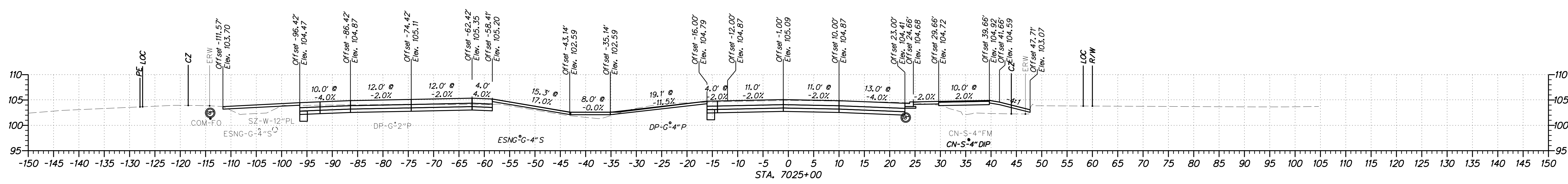
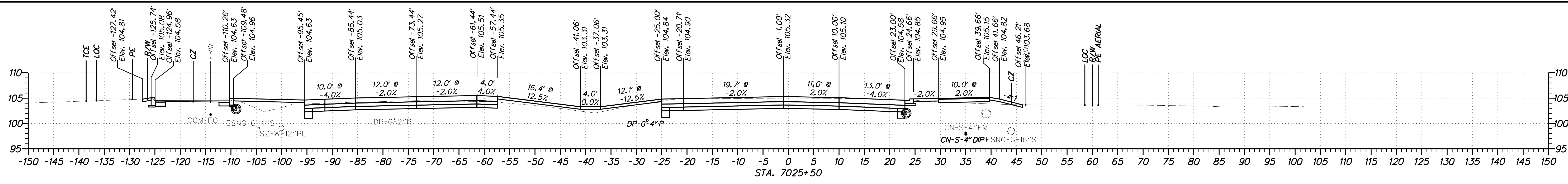
**ELKTON ROAD,  
 CASHO MILL ROAD  
 TO STATE LINE**

CONTRACT	BRIDGE NO.	1-322 1-322P
T201504401	DESIGNED BY:	JMT
COUNTY	CHECKED BY:	
NEW CASTLE		

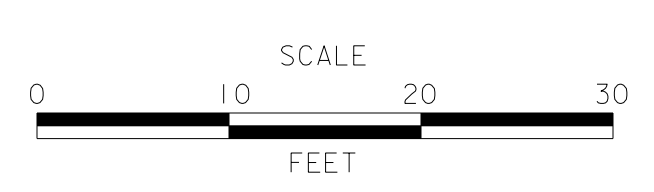
**CROSS SECTIONS  
 STA. 7021+50 TO STA. 7023+00**

SHEET NO.	8
TOTAL SHTS.	46





ADDENDUMS / REVISIONS



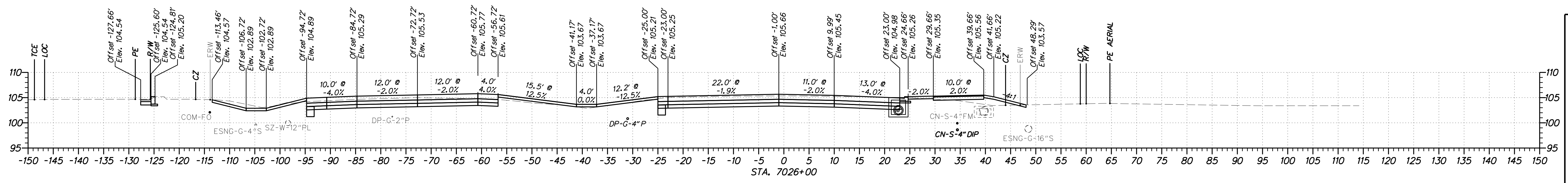
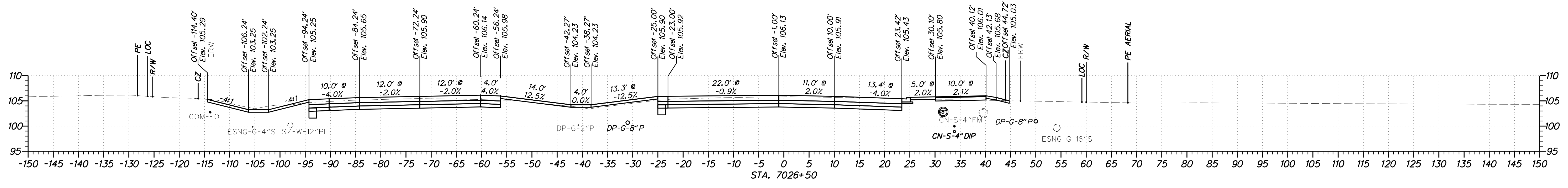
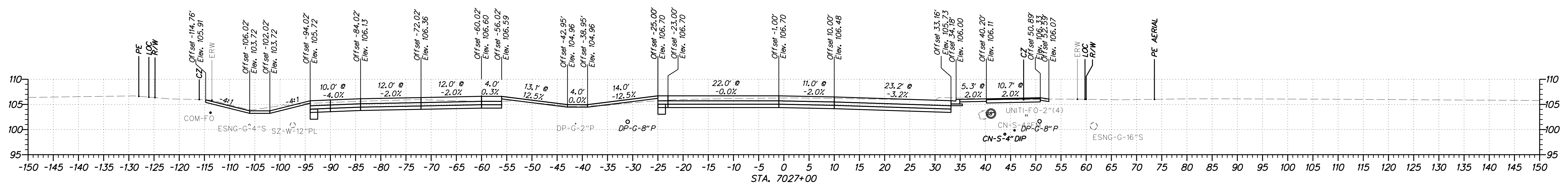
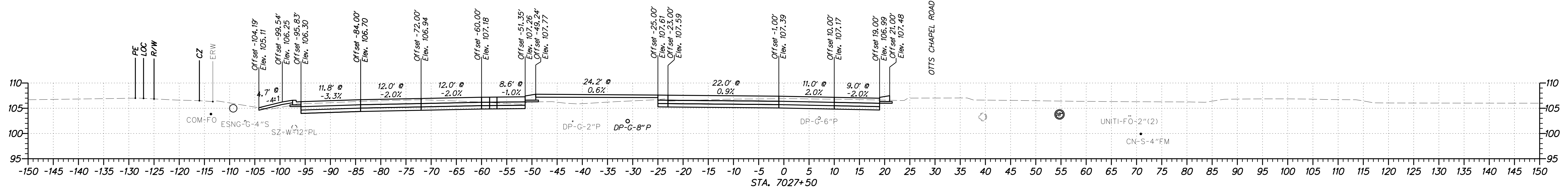
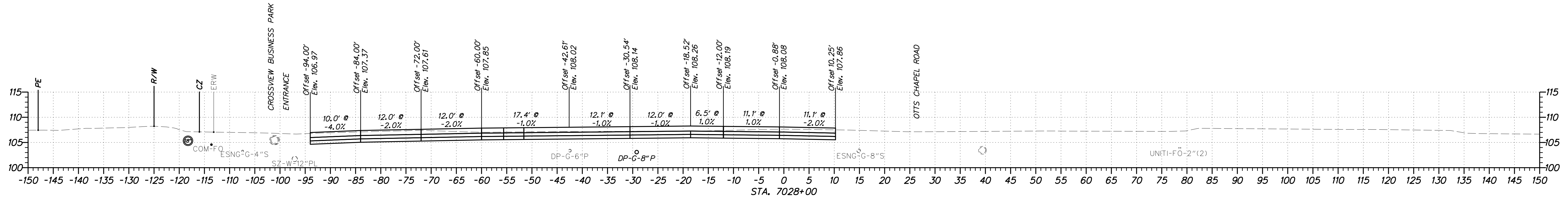
**ELKTON ROAD,  
 CASHO MILL ROAD  
 TO STATE LINE**

CONTRACT	T201504401	BRIDGE NO.	1-322 1-322P 1-323 1-323P
COUNTY	NEW CASTLE	DESIGNED BY:	JMT
		CHECKED BY:	

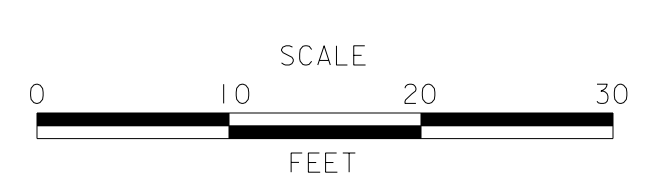
**CROSS SECTIONS**  
 STA. 7023+50 TO STA. 7025+50

VERTICAL SCALE	30
HORIZONTAL SCALE	1" = 40'
SHEET NO.	9
TOTAL SHTS.	46

PLOTTED BY: LBERZINA DATE: 11/15/2019  
 FILE LOCATION: Q:\INDE\140659\_007\ELKTON\_RD\_CASHO\_MILL\CADD\X500.DGN [ SHEET: ]



ADDENDUMS / REVISIONS

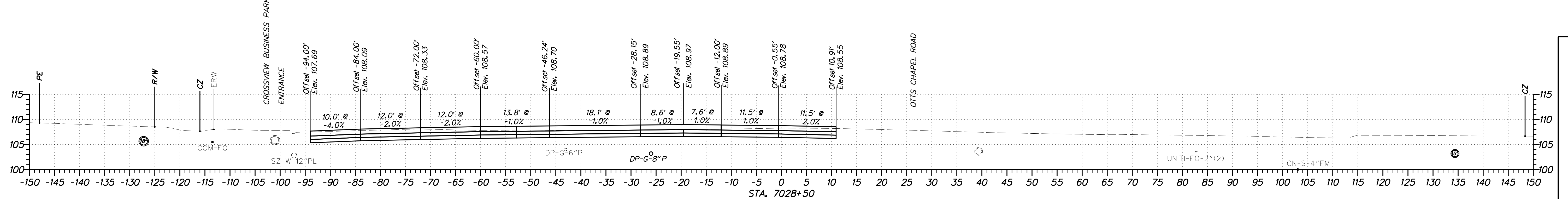
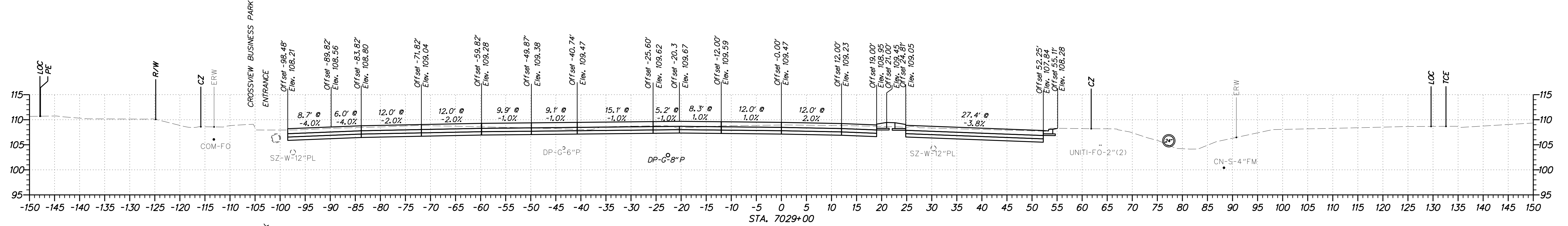
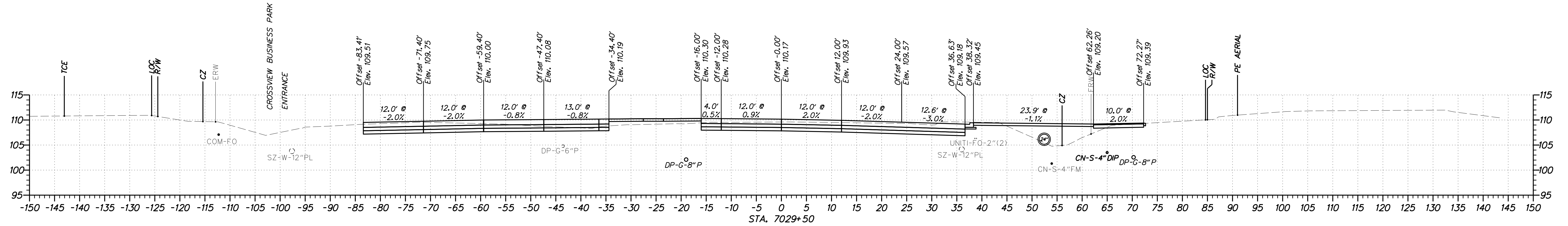
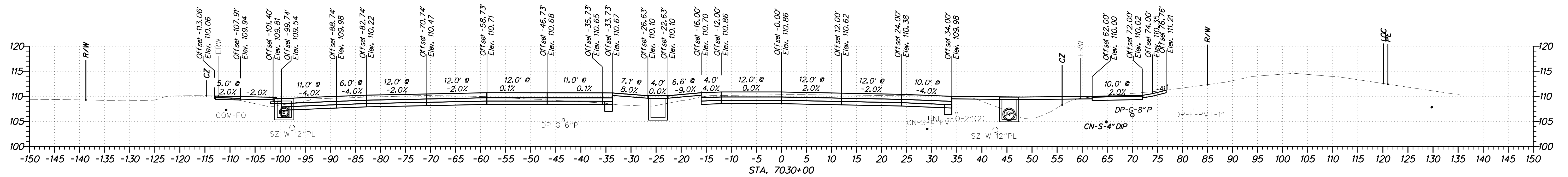


**ELKTON ROAD,  
 CASHO MILL ROAD  
 TO STATE LINE**

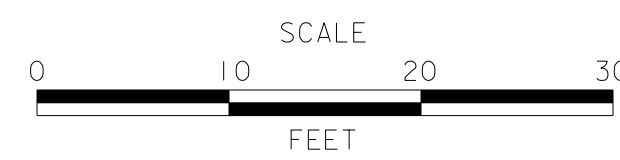
CONTRACT	T201504401	BRIDGE NO.	1-322 1-322P 1-323 1-323P
COUNTY	NEW CASTLE	DESIGNED BY:	JMT
		CHECKED BY:	

**CROSS SECTIONS**  
 STA. 7026+00 TO STA. 7028+00

VERTICAL SCALE	30
HORIZONTAL SCALE	1" = 30'
SHEET NO.	10
TOTAL SHTS.	46



ADDENDUMS / REVISIONS

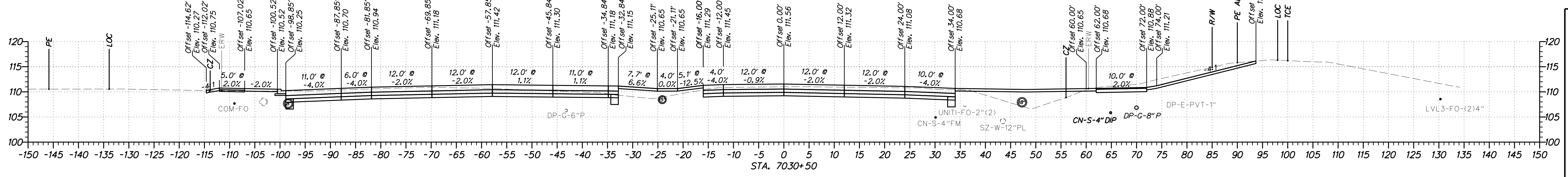
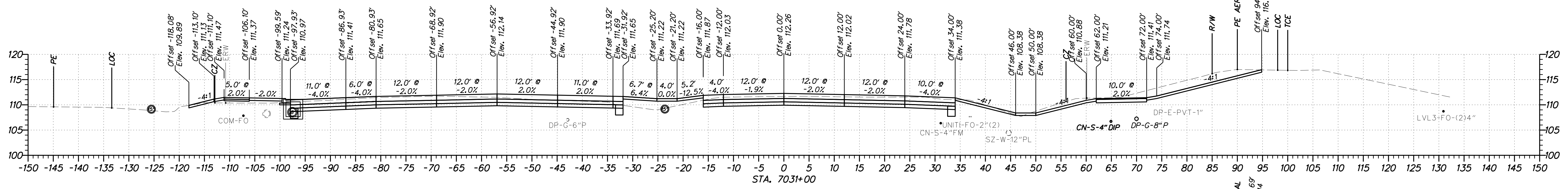
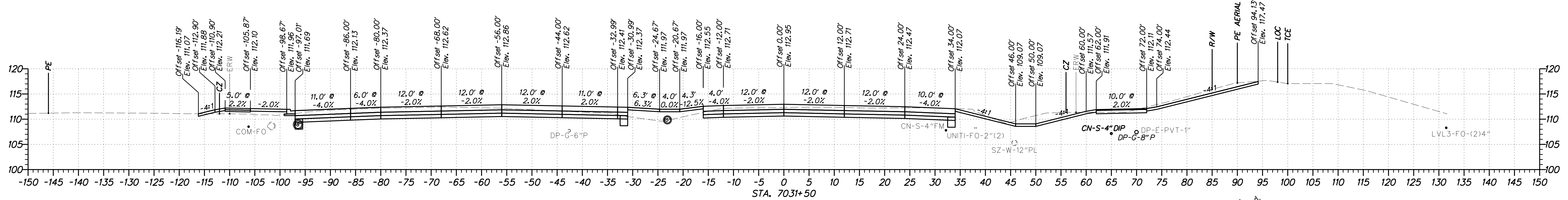
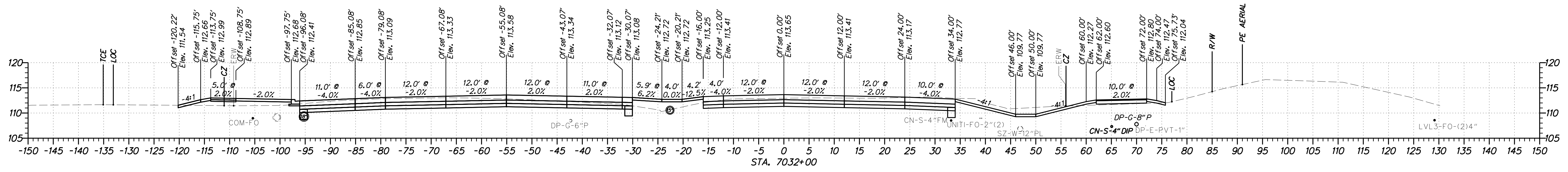
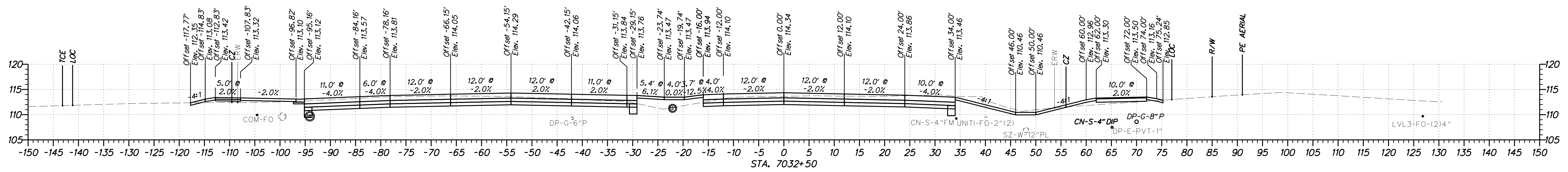


**ELKTON ROAD,  
 CASHO MILL ROAD  
 TO STATE LINE**

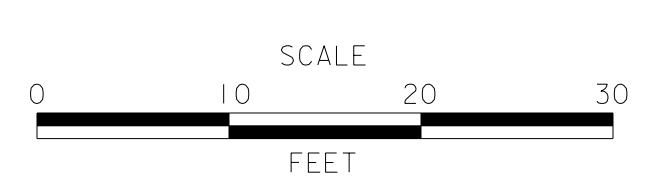
CONTRACT	T201504401	BRIDGE NO.	1-322 1-322P 1-323 1-323P
COUNTY	NEW CASTLE	DESIGNED BY:	JMT
		CHECKED BY:	

**CROSS SECTIONS**  
 STA. 7028+50 TO STA. 7030+00

VERTICAL SCALE	30 20 10 0
SHEET NO.	11
TOTAL SHTS.	46



ADDENDUMS / REVISIONS

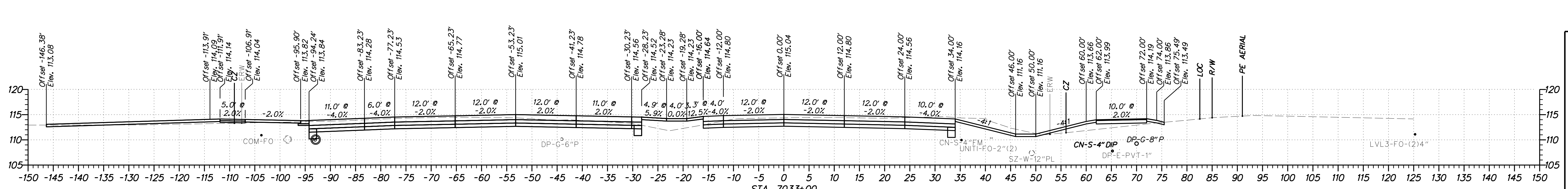
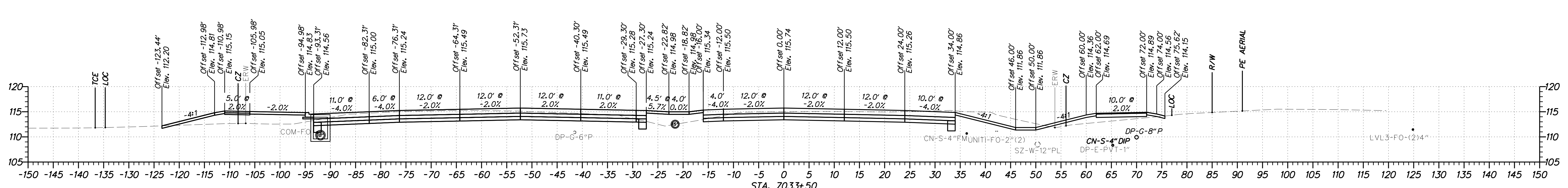
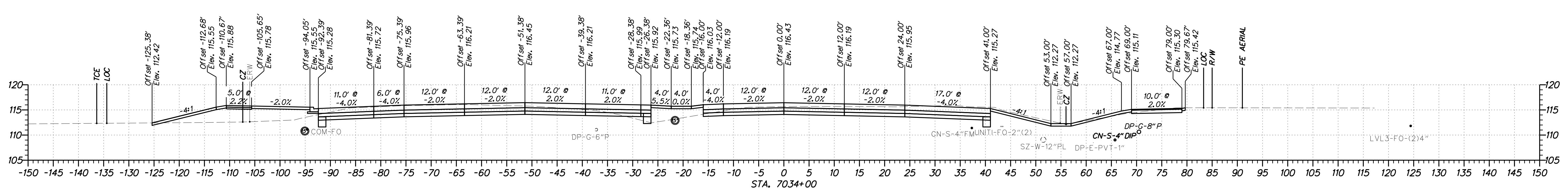
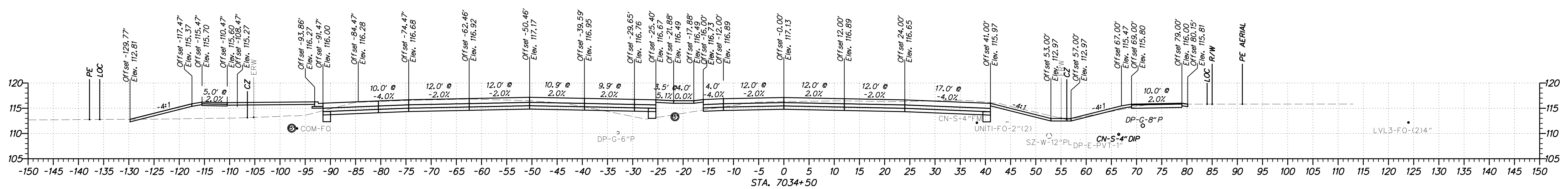
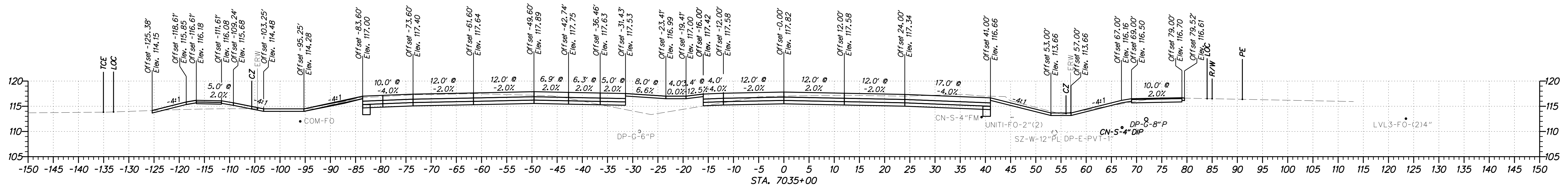


**ELKTON ROAD,  
 CASHO MILL ROAD  
 TO STATE LINE**

CONTRACT	T201504401	BRIDGE NO.	1-322 1-322P 1-323 1-323P
COUNTY	NEW CASTLE	DESIGNED BY:	JMT
		CHECKED BY:	

**CROSS SECTIONS**  
 STA. 7030+50 TO STA. 7032+50

VERTICAL SCALE	0 10 20 30
SHEET NO.	12
TOTAL SHTS.	46



ADDENDUMS / REVISIONS

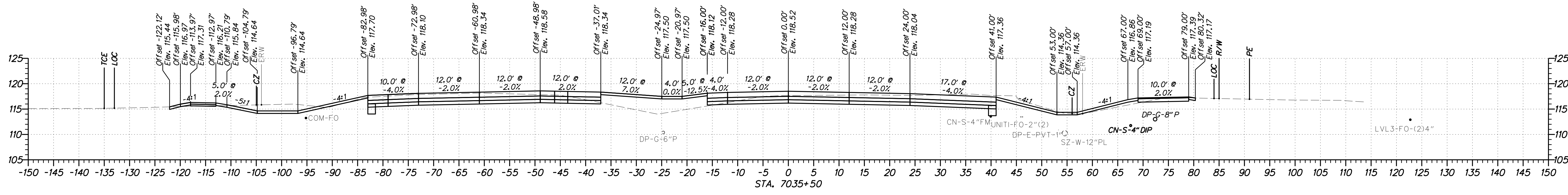
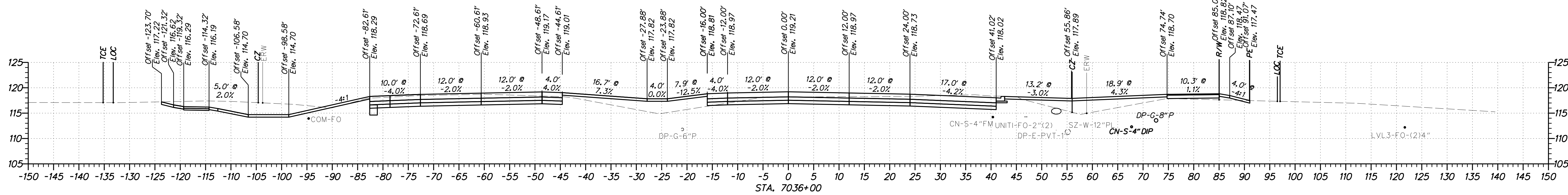
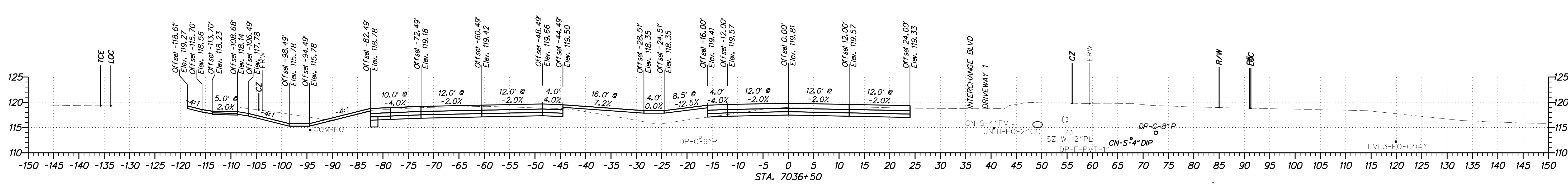
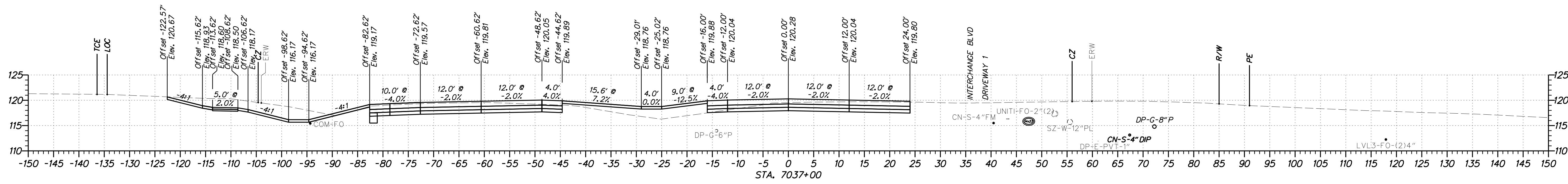
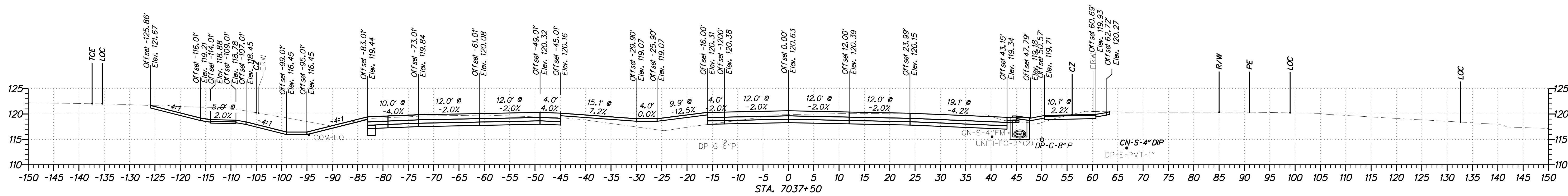


**ELKTON ROAD,  
 CASHO MILL ROAD  
 TO STATE LINE**

CONTRACT	T201504401	BRIDGE NO.	1-322 1-322P 1-323 1-323P
COUNTY	NEW CASTLE	DESIGNED BY:	JMT
		CHECKED BY:	

**CROSS SECTIONS**  
 STA. 7033+00 TO STA. 7035+00

VERTICAL SCALE	30
HORIZONTAL SCALE	1" = 10'
SHEET NO.	13
TOTAL SHTS.	46



ADDENDUMS / REVISIONS

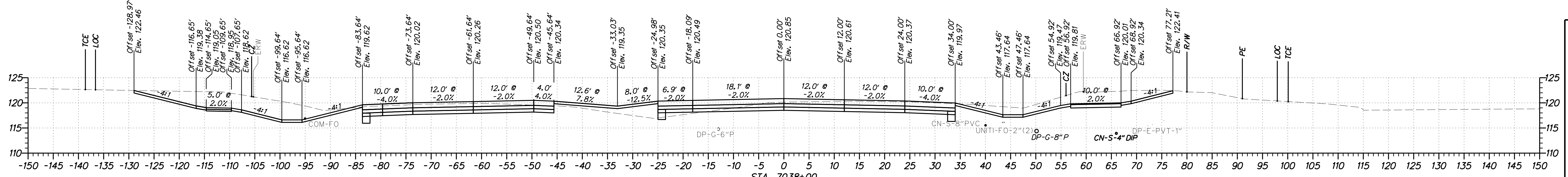
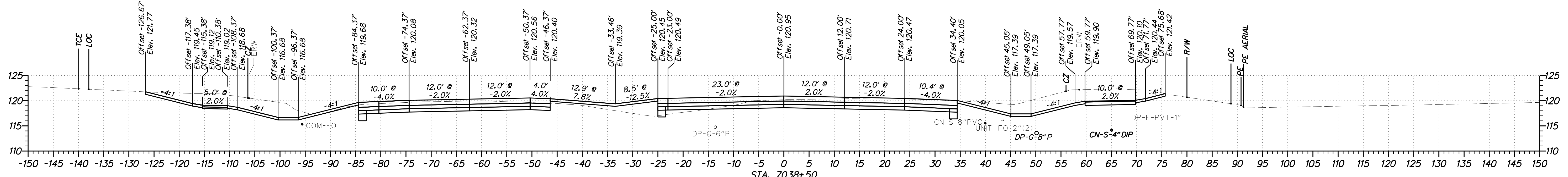
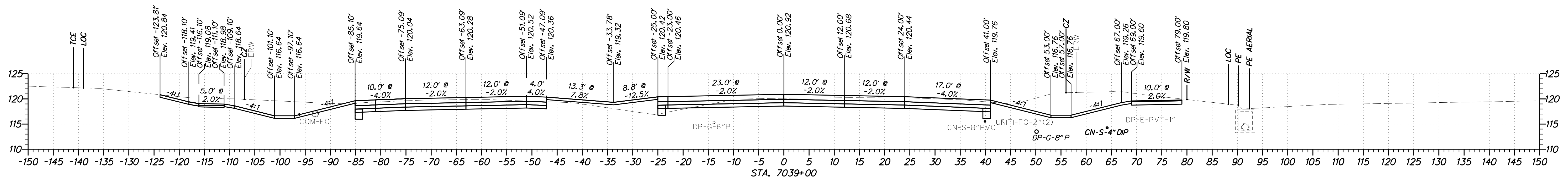
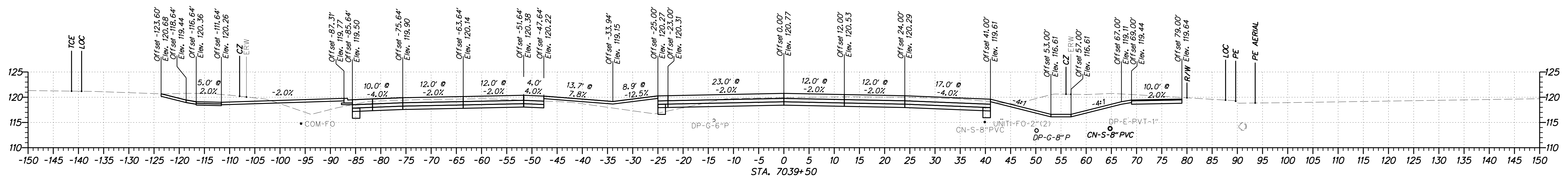
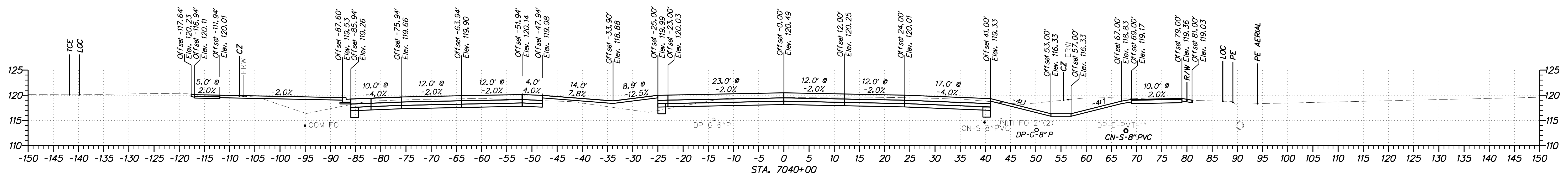


**ELKTON ROAD,  
 CASHO MILL ROAD  
 TO STATE LINE**

CONTRACT	1-322	1-322P
T201504401	1-323	1-323P
COUNTY	DESIGNED BY: JMT	
NEW CASTLE	CHECKED BY:	

**CROSS SECTIONS  
 STA. 7035+50 TO STA. 7037+50**

VERTICAL SCALE	30
HORIZONTAL SCALE	1" = 30'
SHEET NO.	14
TOTAL SHTS.	46



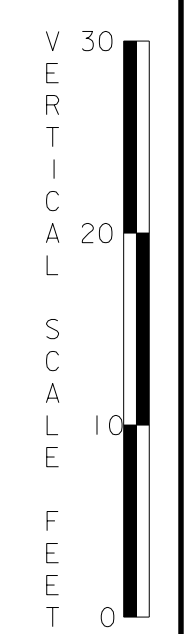
ADDENDUMS / REVISIONS



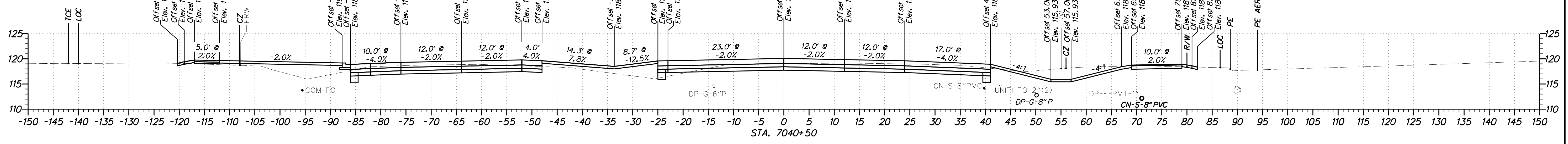
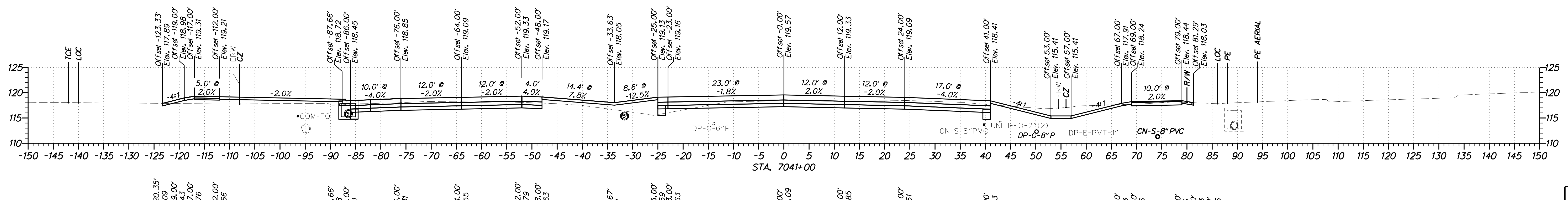
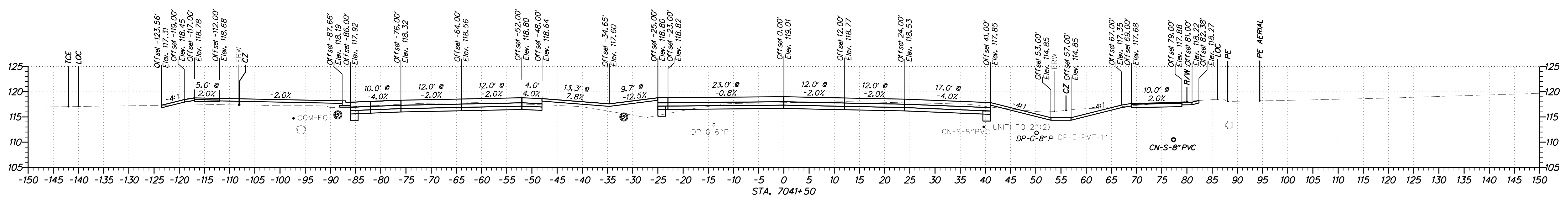
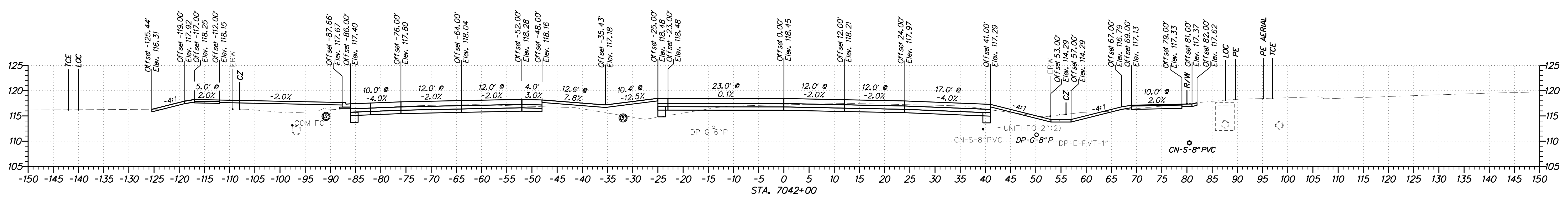
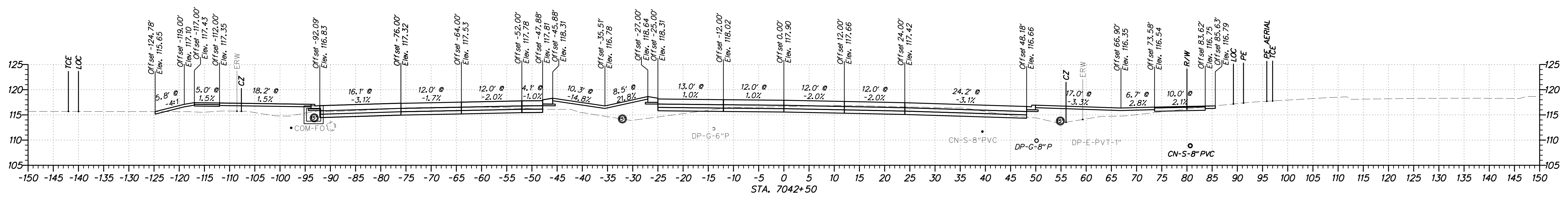
**ELKTON ROAD,  
 CASHO MILL ROAD  
 TO STATE LINE**

CONTRACT	T201504401	BRIDGE NO.	1-322 1-322P 1-323 1-323P
COUNTY	NEW CASTLE	DESIGNED BY:	JMT
		CHECKED BY:	

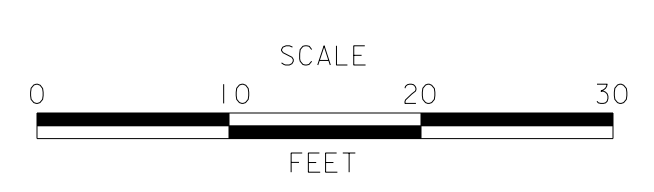
**CROSS SECTIONS**  
 STA. 7038+00 TO STA. 7040+00



SHEET NO.	15
TOTAL SHTS.	46



ADDENDUMS / REVISIONS



**ELKTON ROAD,  
 CASHO MILL ROAD  
 TO STATE LINE**

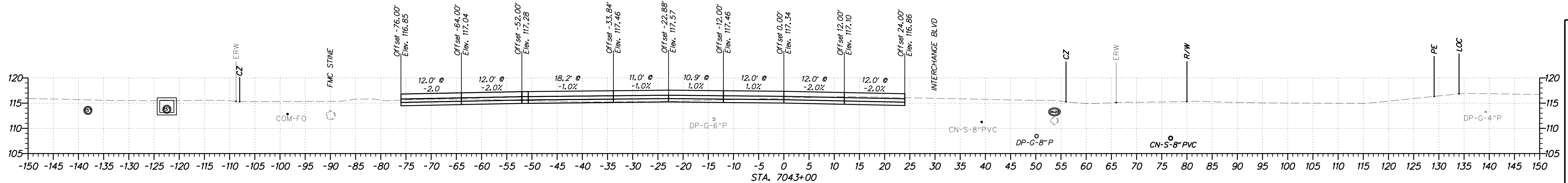
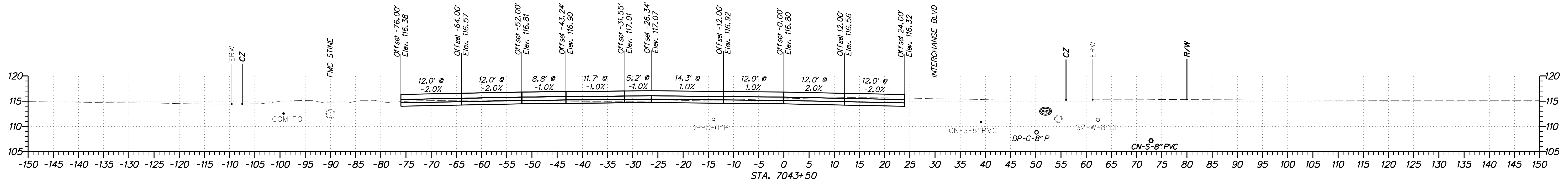
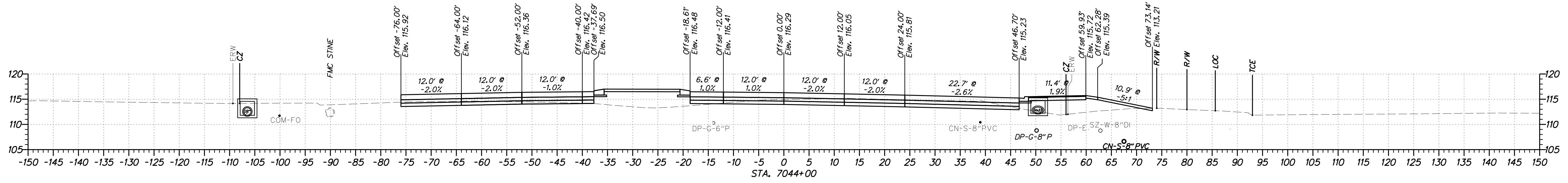
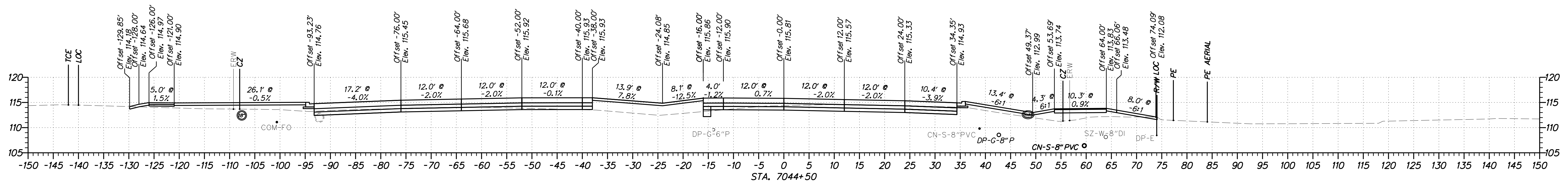
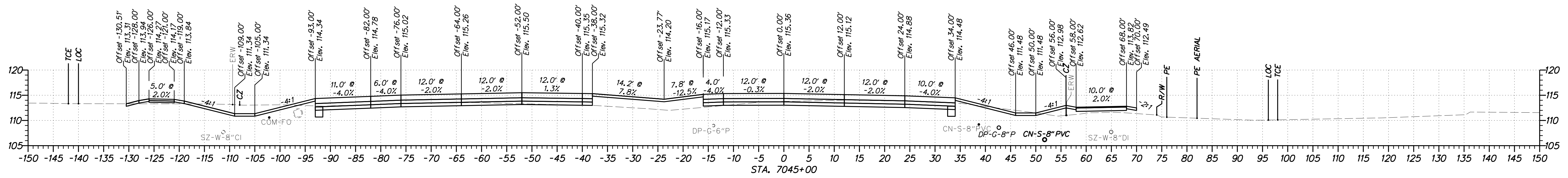
CONTRACT	T201504401	BRIDGE NO.	1-322 1-322P 1-323 1-323P
COUNTY	NEW CASTLE	DESIGNED BY:	JMT
		CHECKED BY:	

**CROSS SECTIONS  
 STA. 7040+50 TO STA. 7042+50**

VERTICAL SCALE	0 10 20 30
SHEET NO.	16
TOTAL SHTS.	46



PLOTTED BY: LBERZINA DATE: 11/15/2019  
 FILE LOCATION: Q:\INDE\_Y140659\_007\_ELKTON\_RD\_CASHO\_MILL\CADD\X500.DGN [ SHEET: ]



ADDENDUMS / REVISIONS

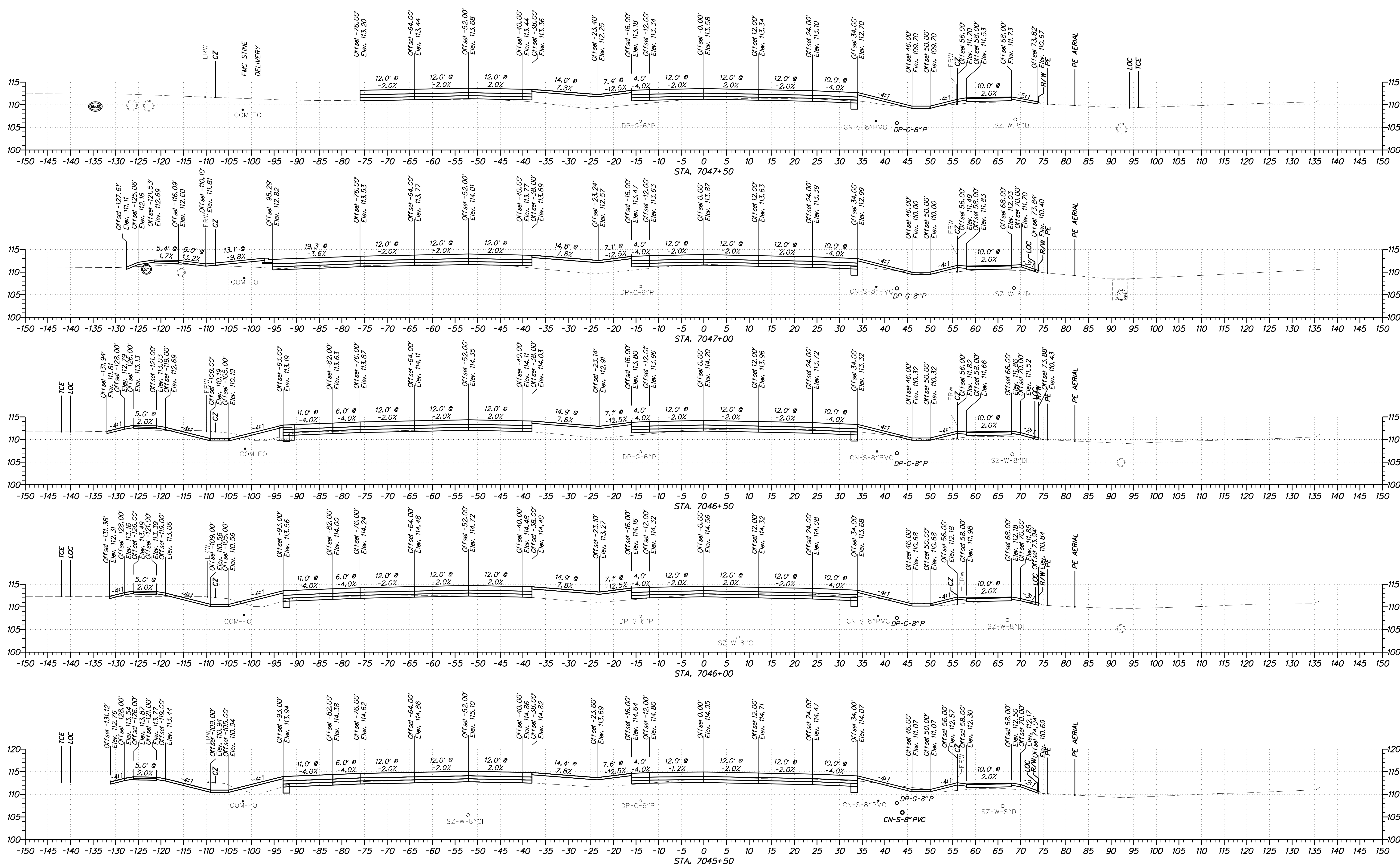


**ELKTON ROAD,  
 CASHO MILL ROAD  
 TO STATE LINE**

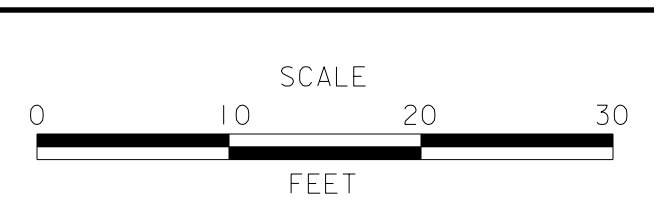
CONTRACT	T201504401	BRIDGE NO.	1-322 1-322P 1-323 1-323P
COUNTY	NEW CASTLE	DESIGNED BY:	JMT
		CHECKED BY:	

**CROSS SECTIONS  
 STA. 7043+00 TO STA. 7045+00**

VERTICAL SCALE	30 20 10 0
SHEET NO.	17
TOTAL SHTS.	46



ADDENDUMS / REVISIONS

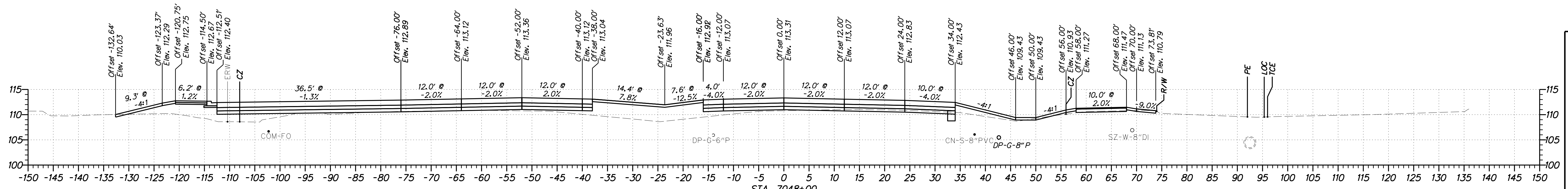
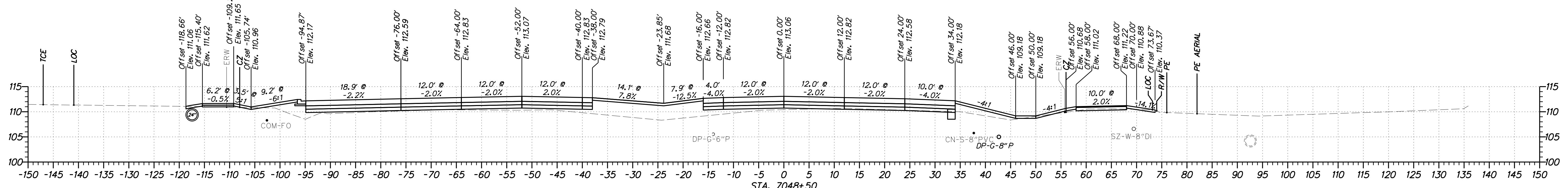
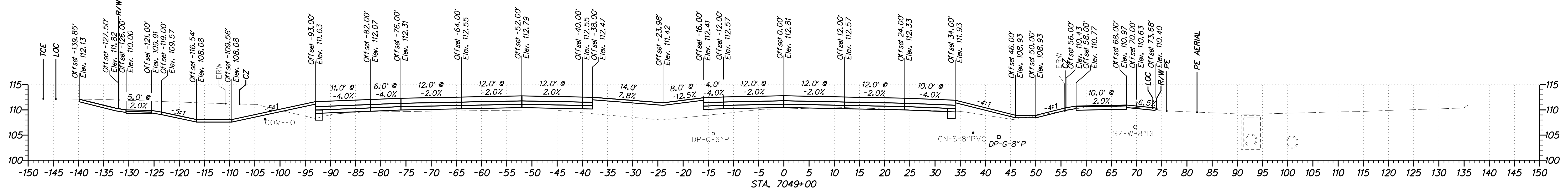
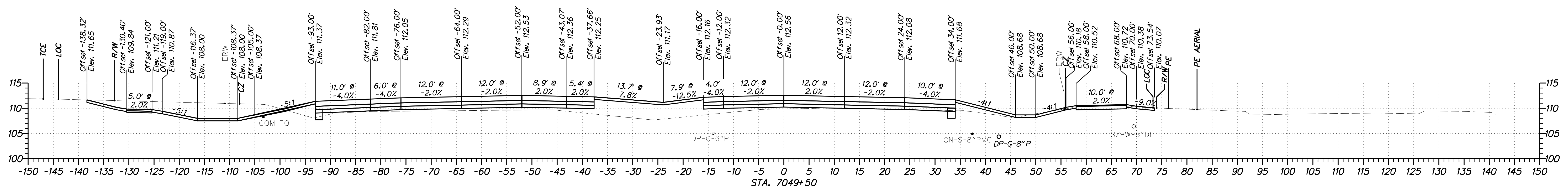
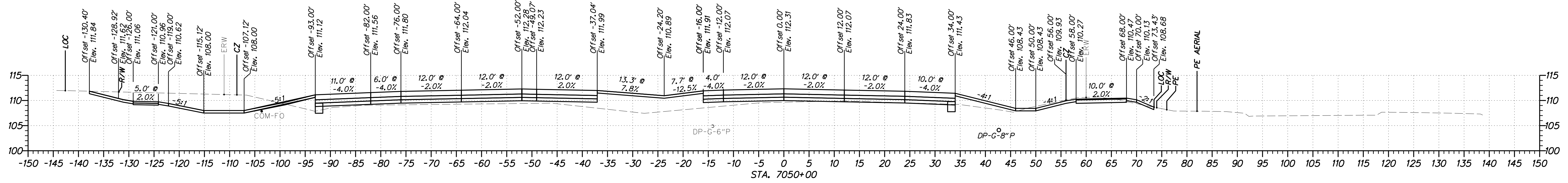


**ELKTON ROAD,  
 CASHO MILL ROAD  
 TO STATE LINE**

CONTRACT	T201504401	BRIDGE NO.	1-322 1-322P 1-323 1-323P
COUNTY	NEW CASTLE	DESIGNED BY:	JMT
		CHECKED BY:	

**CROSS SECTIONS**  
 STA. 7045+50 TO STA. 7047+50

VERTICAL SCALE	30
HORIZONTAL SCALE	1" = 30'
SHEET NO.	18
TOTAL SHTS.	46



ADDENDUMS / REVISIONS

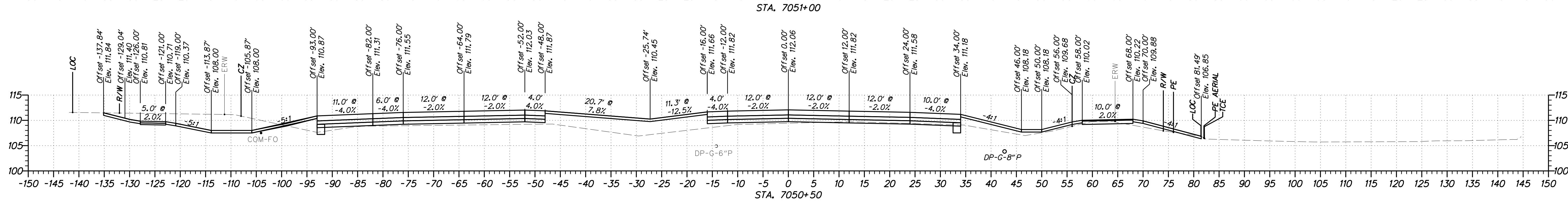
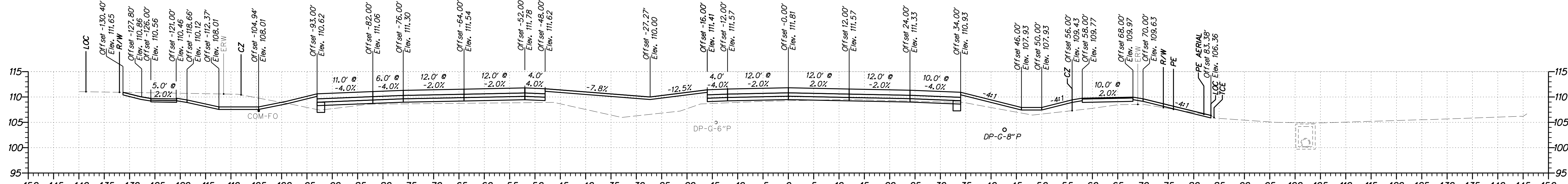
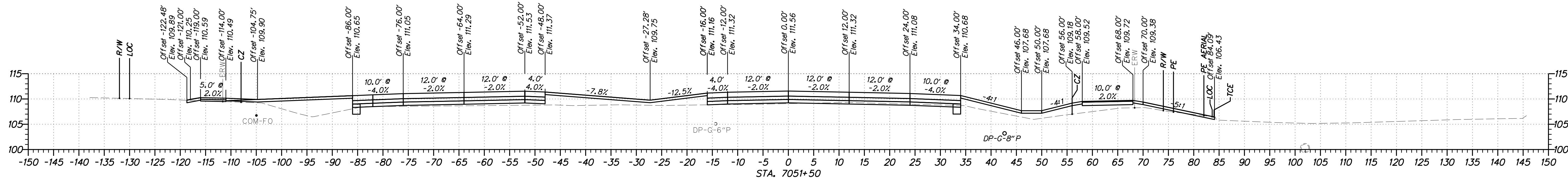
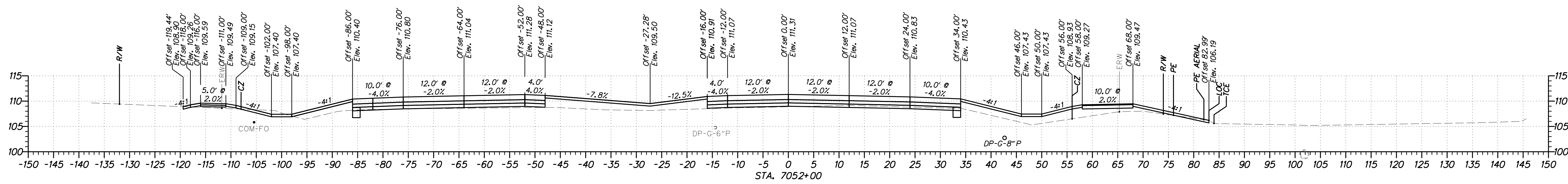
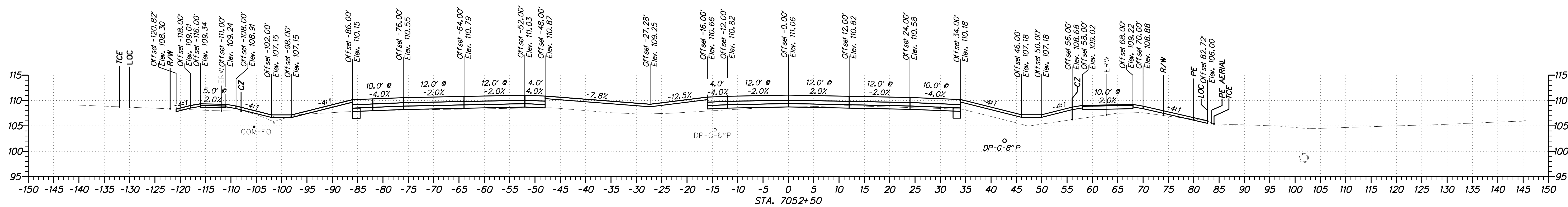


**ELKTON ROAD,  
 CASHO MILL ROAD  
 TO STATE LINE**

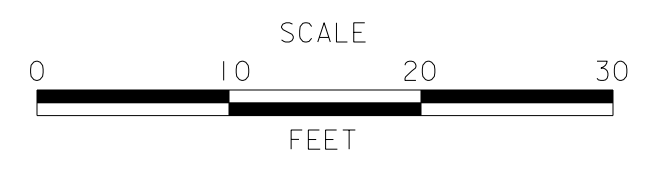
CONTRACT	T201504401	BRIDGE NO.	1-322 1-322P 1-323 1-323P
COUNTY	NEW CASTLE	DESIGNED BY:	JMT
		CHECKED BY:	

**CROSS SECTIONS**  
 STA. 7048+00 TO STA. 7050+00

VERTICAL SCALE	30 20 10 0
SHEET NO.	19
TOTAL SHTS.	46



ADDENDUMS / REVISIONS

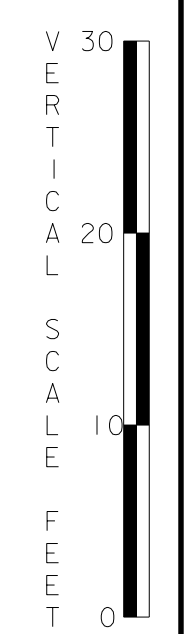
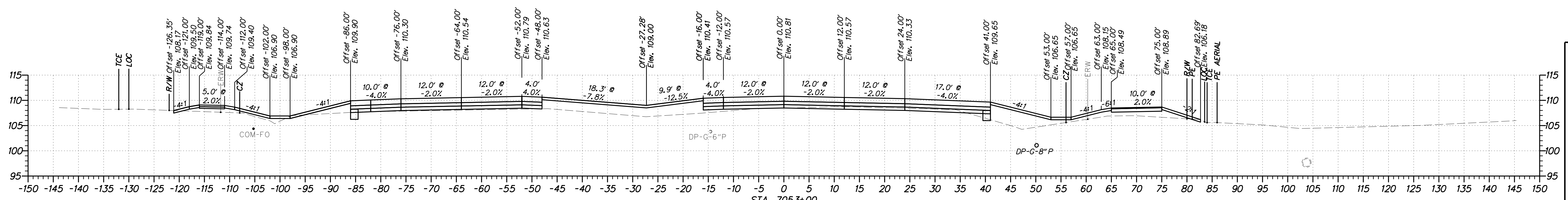
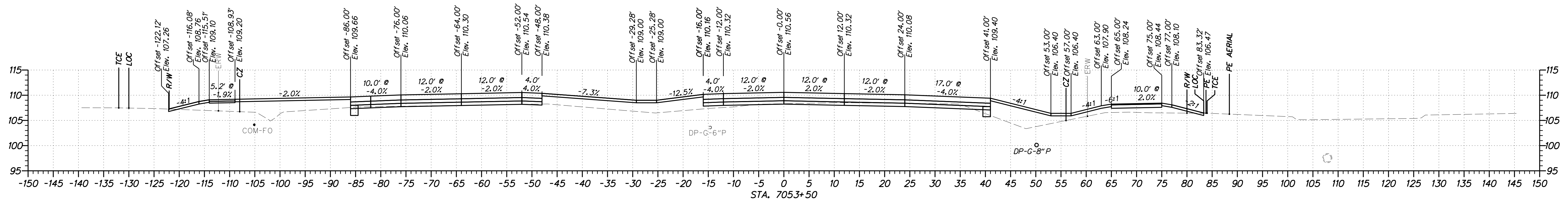
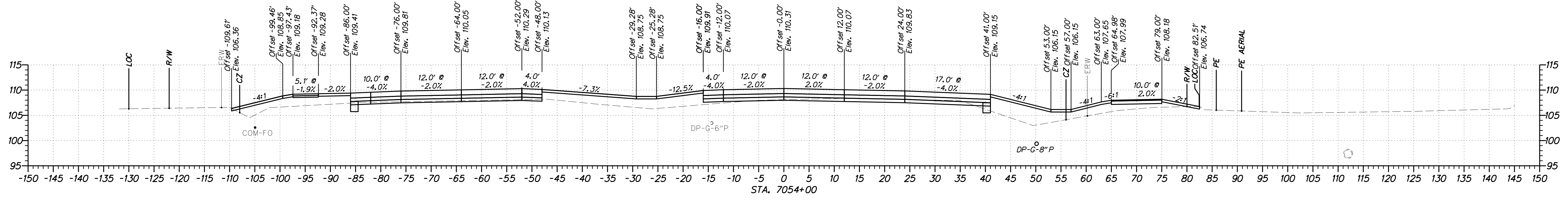
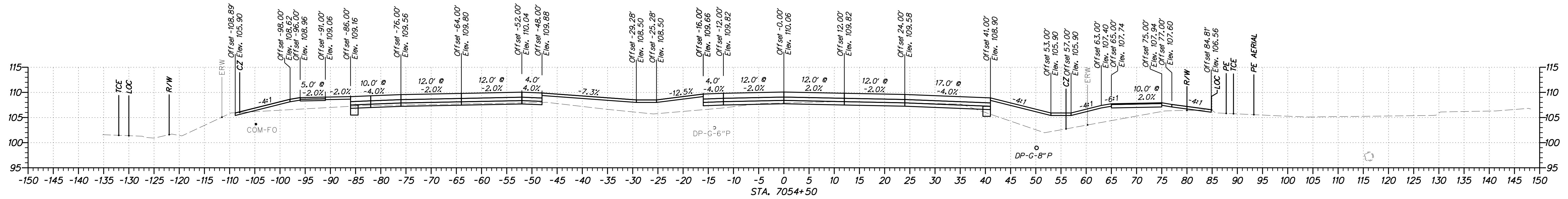


**ELKTON ROAD,  
 CASHO MILL ROAD  
 TO STATE LINE**

CONTRACT	T201504401	BRIDGE NO.	1-322 1-322P 1-323 1-323P
COUNTY	NEW CASTLE	DESIGNED BY:	JMT
		CHECKED BY:	

**CROSS SECTIONS**  
 STA. 7050+50 TO STA. 7052+50

VERTICAL SCALE	30
FEET	0
SHEET NO.	20
TOTAL SHTS.	46



ADDENDUMS / REVISIONS

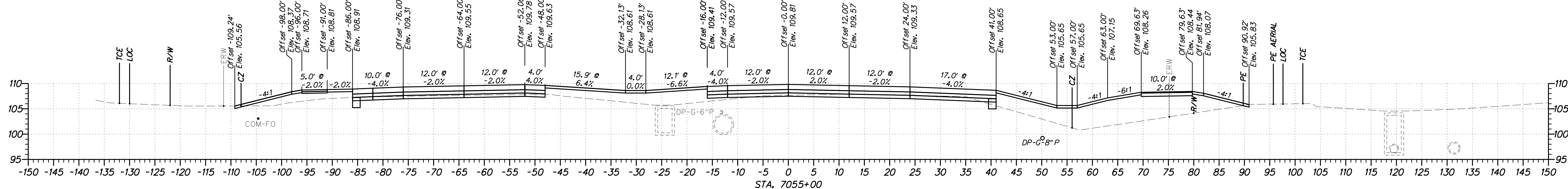
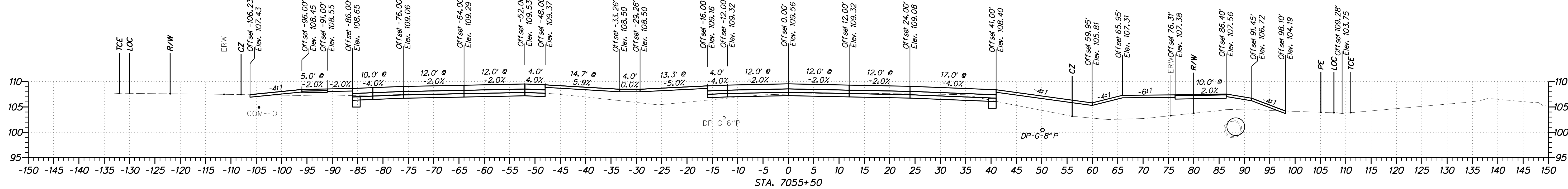
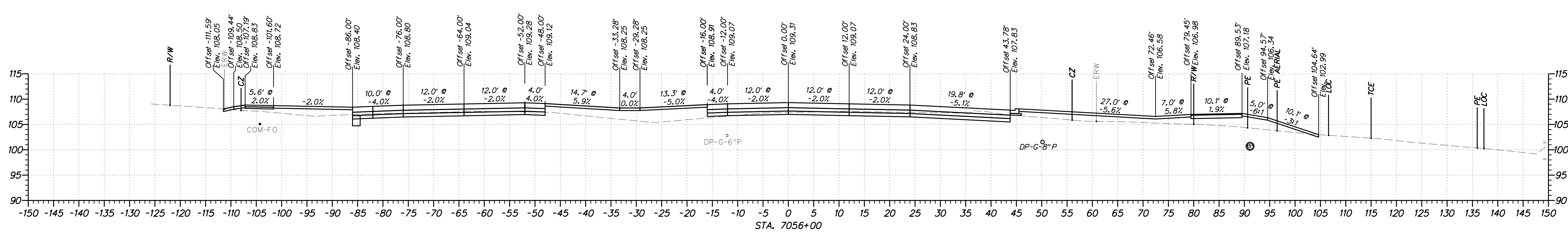
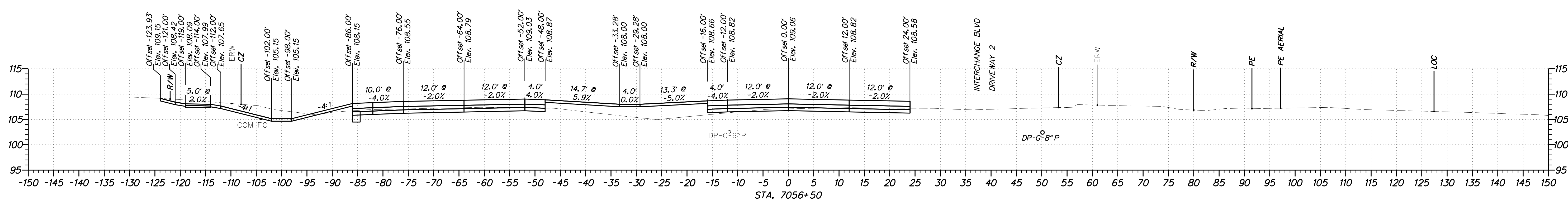


**ELKTON ROAD,  
 CASHO MILL ROAD  
 TO STATE LINE**

CONTRACT	BRIDGE NO.	1-322 1-322P
T201504401	DESIGNED BY: JMT	1-323 1-323P
COUNTY	CHECKED BY:	
NEW CASTLE		

**CROSS SECTIONS**  
 STA. 7053+00 TO STA. 7054+50

SHEET NO.	21
TOTAL SHTS.	46



ADDENDUMS / REVISIONS

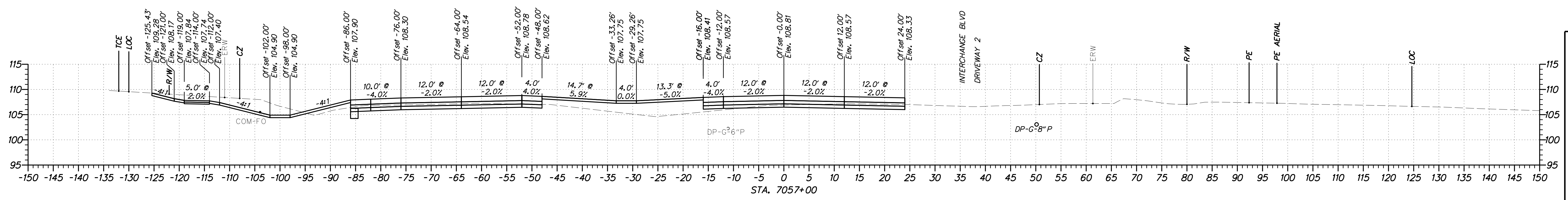
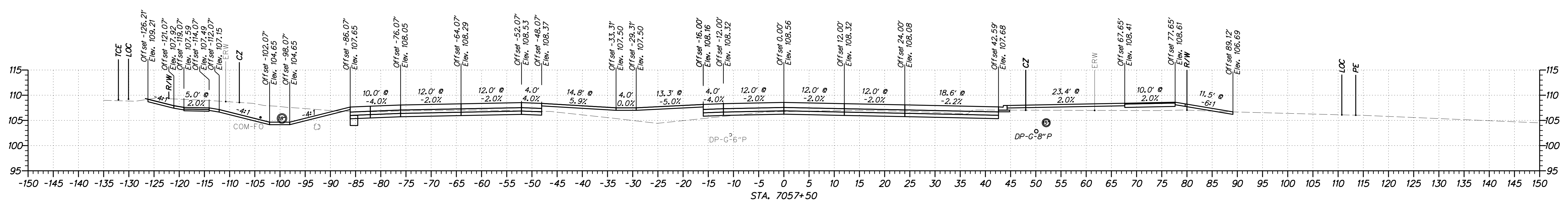
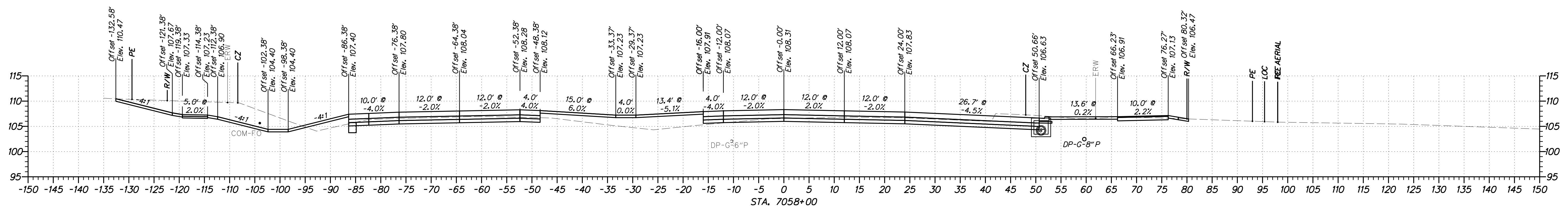
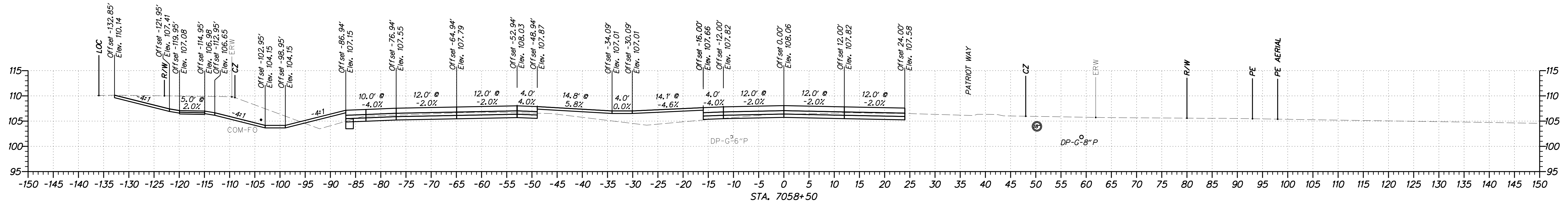


**ELKTON ROAD,  
 CASHO MILL ROAD  
 TO STATE LINE**

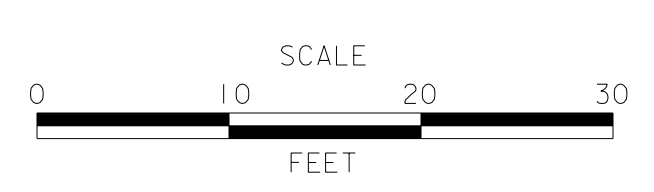
CONTRACT	T201504401	BRIDGE NO.	1-322 1-322P 1-323 1-323P
COUNTY	NEW CASTLE	DESIGNED BY:	JMT
		CHECKED BY:	

**CROSS SECTIONS**  
 STA. 7055+00 TO STA. 7056+50

VERTICAL SCALE	30
FEET	0
SHEET NO.	22
TOTAL SHTS.	46



ADDENDUMS / REVISIONS



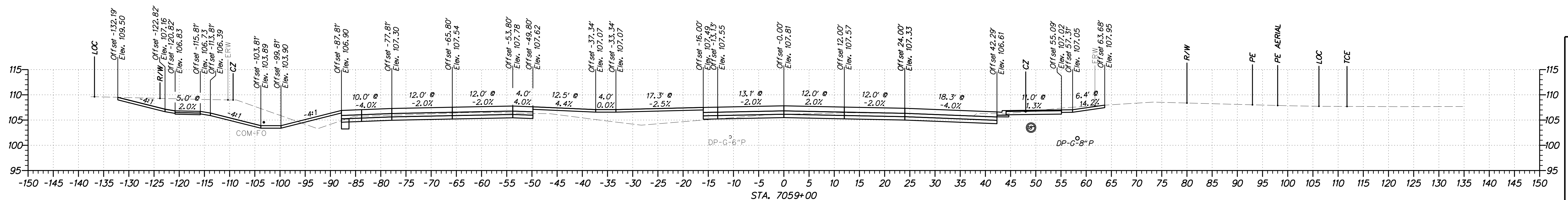
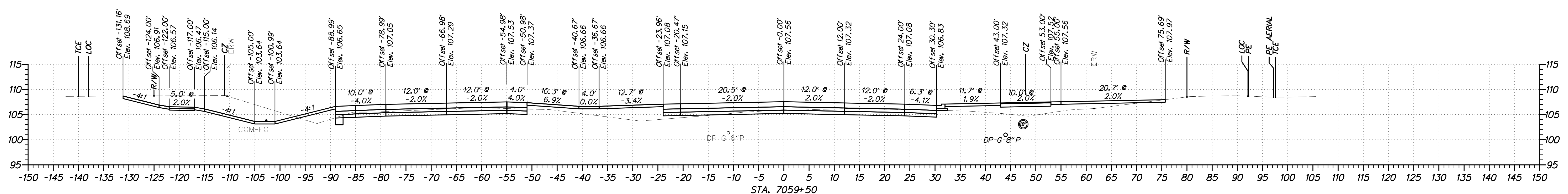
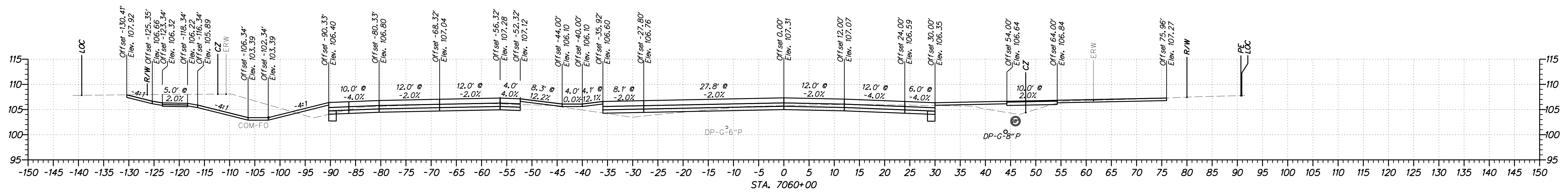
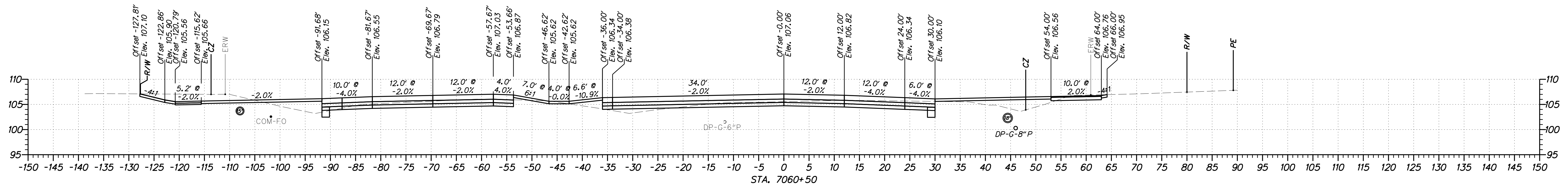
**ELKTON ROAD,  
 CASHO MILL ROAD  
 TO STATE LINE**

CONTRACT	BRIDGE NO.	1-322 1-322P
T201504401	DESIGNED BY:	JMT
COUNTY	CHECKED BY:	
NEW CASTLE		

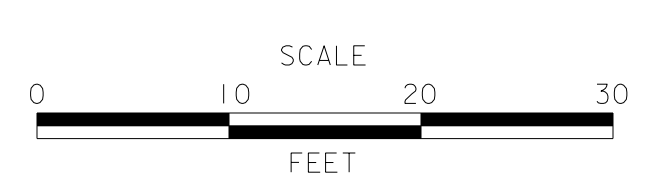
**CROSS SECTIONS**  
 STA. 7057+00 TO STA. 7058+50

VERTICAL SCALE	30
HORIZONTAL SCALE	1" = 30'
SHEET NO.	23
TOTAL SHTS.	46

PLOTTED BY: LBERZINA DATE: 11/15/2019  
 FILE LOCATION: Q:\INDE 14\0659\_007\_ELKTON\_RD\_CASHO\_MILLYCADD\X500.DGN [ SHEET: ]



ADDENDUMS / REVISIONS



**ELKTON ROAD,  
 CASHO MILL ROAD  
 TO STATE LINE**

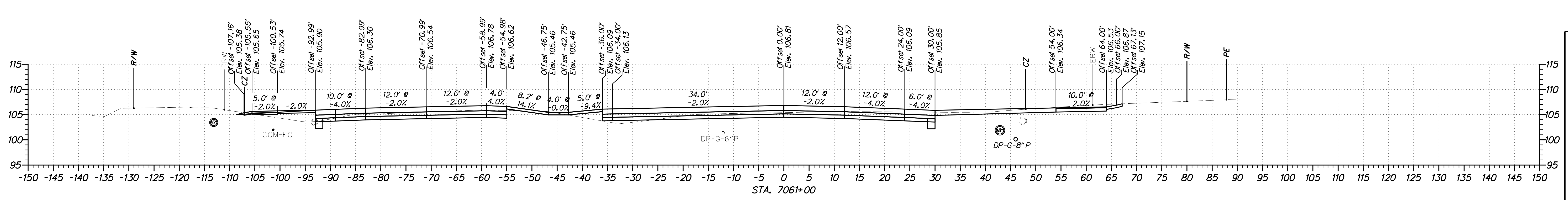
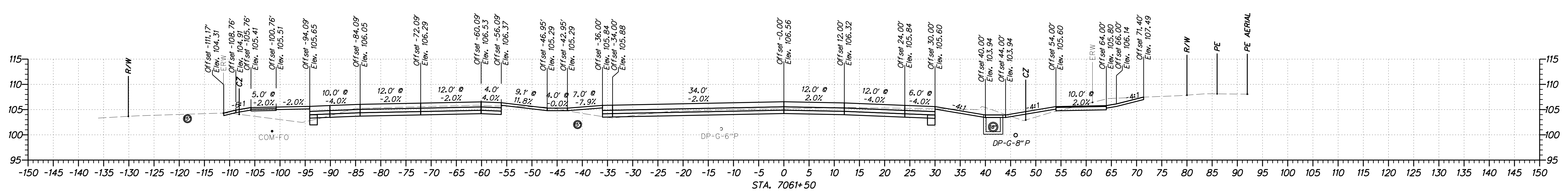
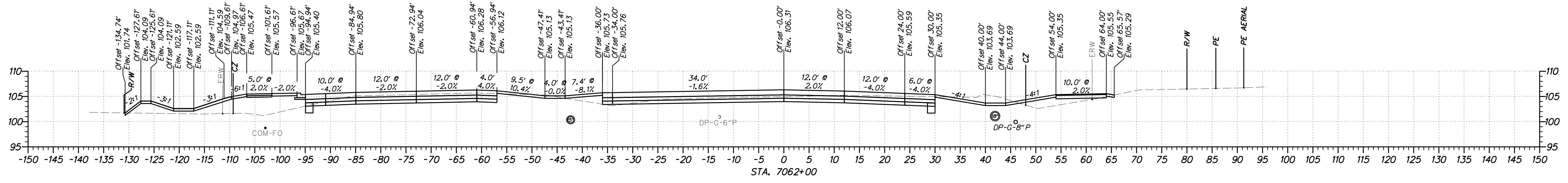
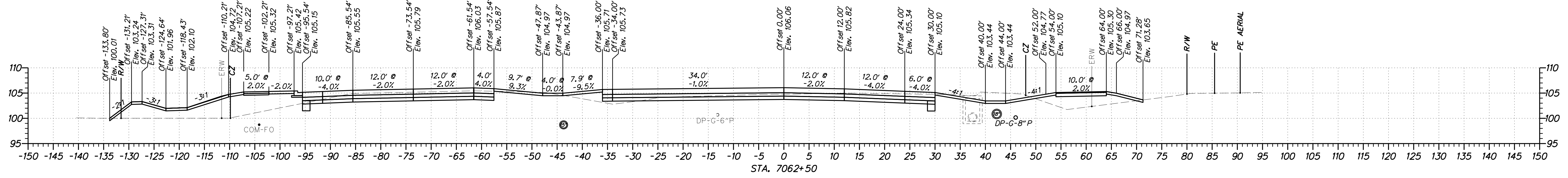
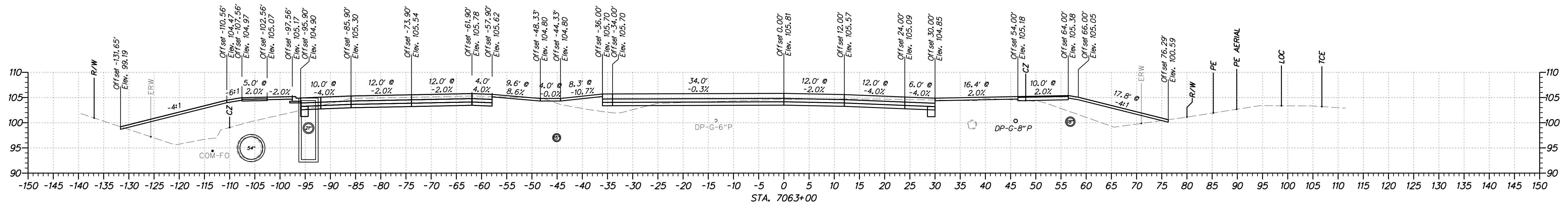
CONTRACT	BRIDGE NO.	1-322 1-322P
T201504401	DESIGNED BY:	JMT
COUNTY	CHECKED BY:	
NEW CASTLE		

**CROSS SECTIONS**  
 STA. 7059+00 TO STA. 7060+50

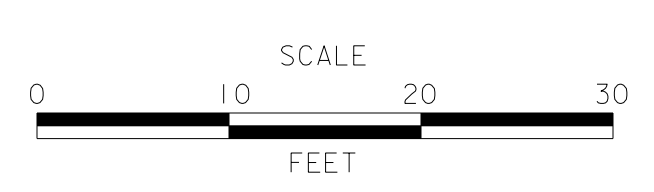
VERTICAL SCALE	30
HORIZONTAL SCALE	1" = 30'
SHEET NO.	24
TOTAL SHTS.	46



PLOTTED BY: LBERZINA DATE: 11/15/2019  
 FILE LOCATION: Q:\INDE\140659\_007\ELKTON\_RD\_CASHO\_MILL\CADD\X500.DGN [ SHEET: ]



ADDENDUMS / REVISIONS

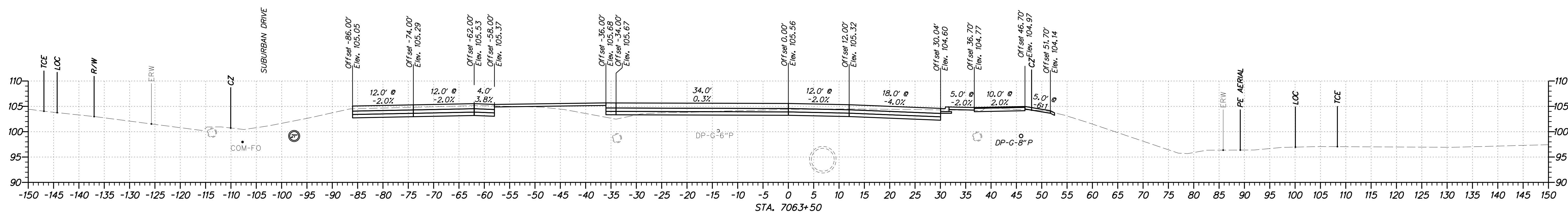
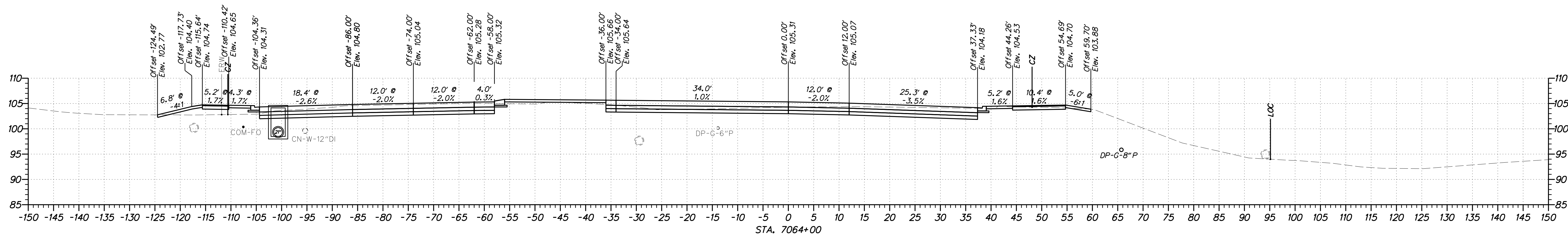
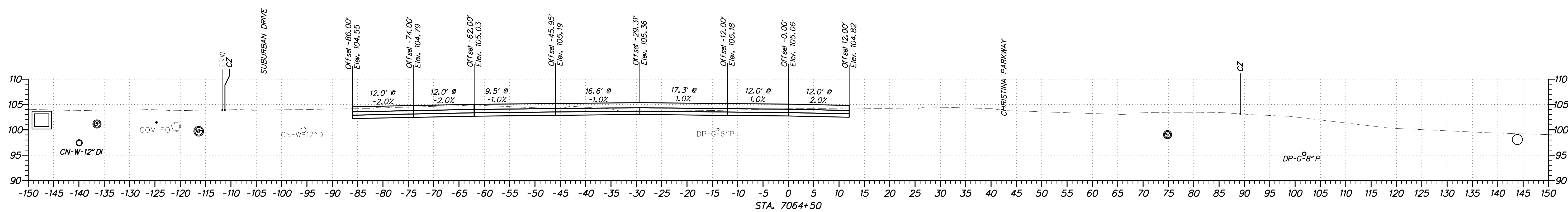
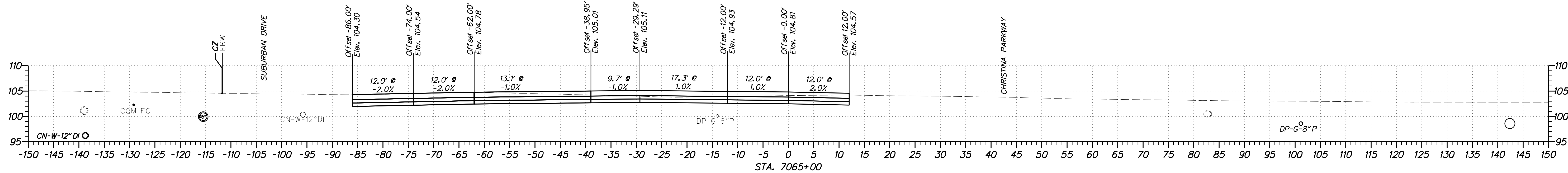


**ELKTON ROAD,  
 CASHO MILL ROAD  
 TO STATE LINE**

CONTRACT	T201504401	BRIDGE NO.	1-322 1-322P 1-323 1-323P
COUNTY	NEW CASTLE	DESIGNED BY:	JMT
		CHECKED BY:	

**CROSS SECTIONS  
 STA. 7061+00 TO STA. 7063+00**

VERTICAL SCALE	30	SHEET NO.	25
FEET	0	TOTAL SHTS.	46



ADDENDUMS / REVISIONS

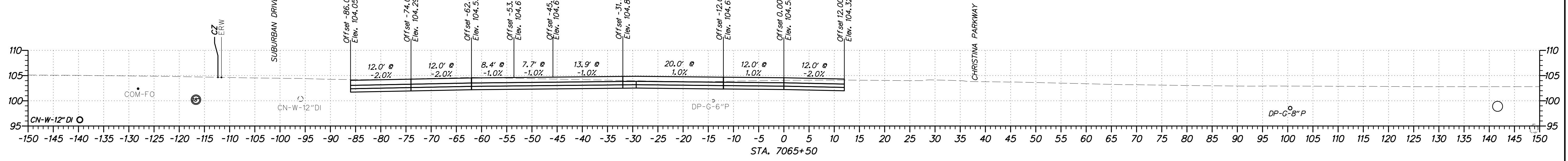
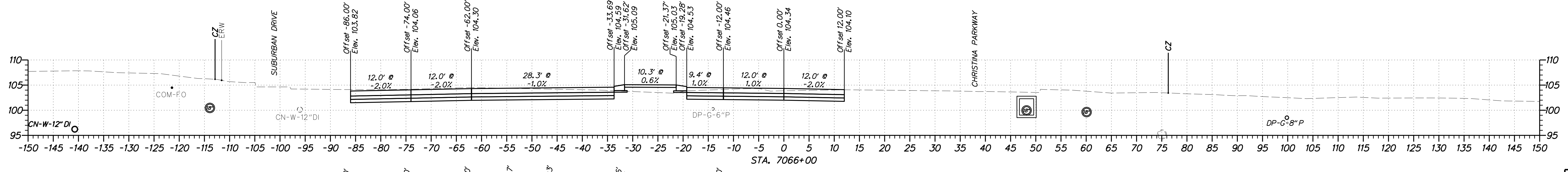
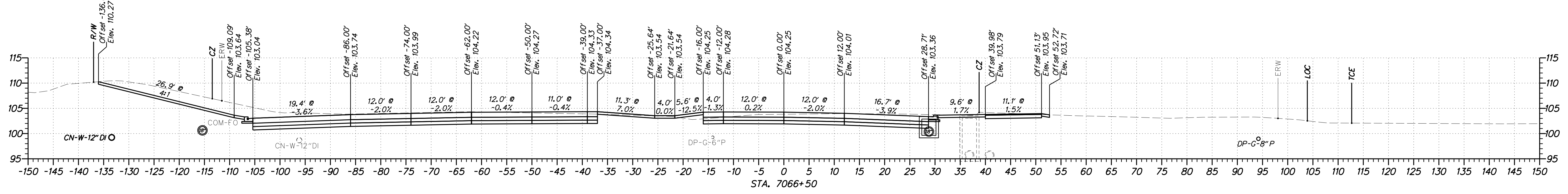
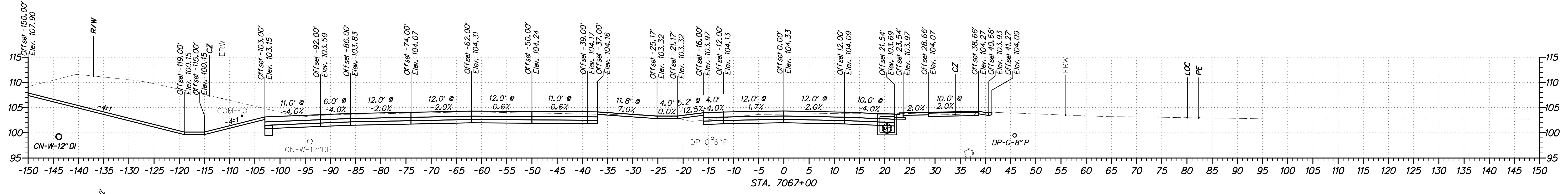
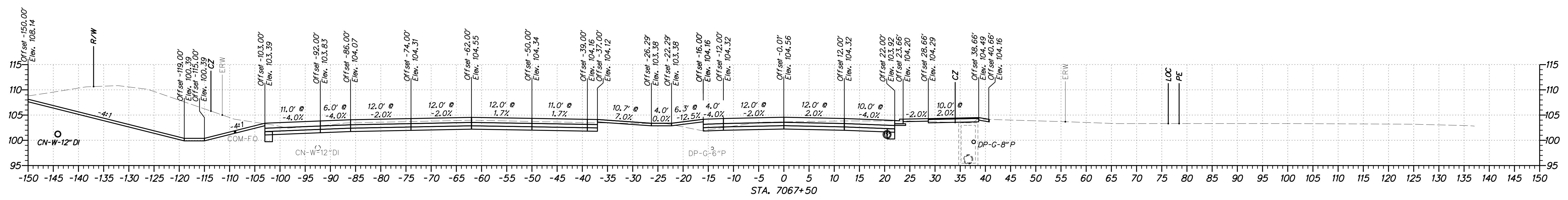


**ELKTON ROAD,  
 CASHO MILL ROAD  
 TO STATE LINE**

CONTRACT	BRIDGE NO.	1-322 1-322P
T201504401	DESIGNED BY:	JMT
COUNTY	CHECKED BY:	
NEW CASTLE		

**CROSS SECTIONS**  
 STA. 7063+50 TO STA. 7065+00

VERTICAL SCALE	30
HORIZONTAL SCALE	1" = 30'
SHEET NO.	26
TOTAL SHTS.	46



ADDENDUMS / REVISIONS



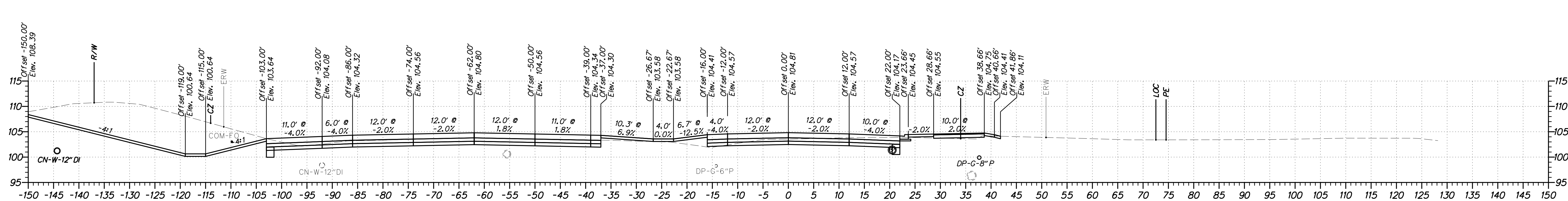
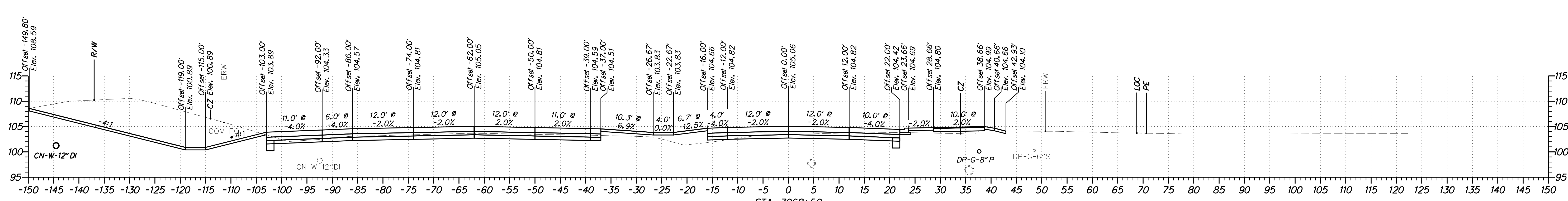
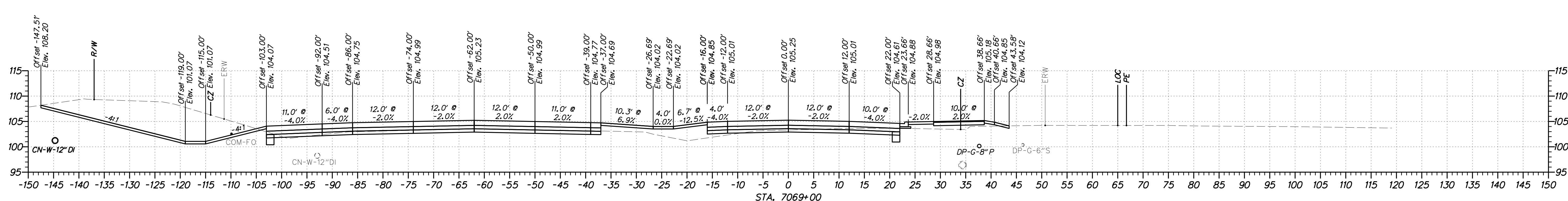
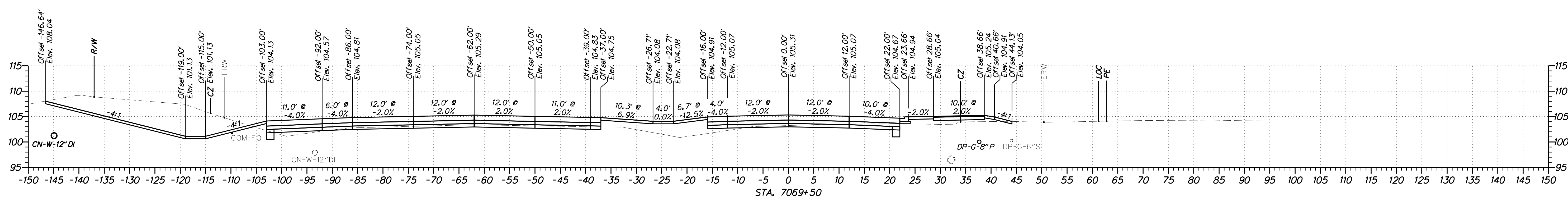
**ELKTON ROAD,  
 CASHO MILL ROAD  
 TO STATE LINE**

CONTRACT	T201504401	BRIDGE NO.	1-322 1-322P 1-323 1-323P
COUNTY	NEW CASTLE	DESIGNED BY:	JMT
		CHECKED BY:	

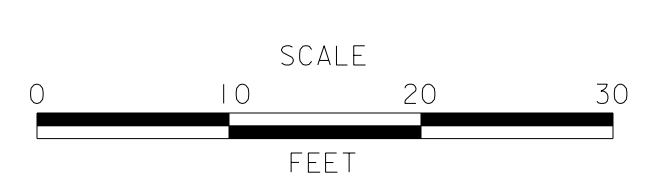
**CROSS SECTIONS**  
 STA. 7065+50 TO STA. 7067+50

VERTICAL SCALE	30 20 10 0
FEET	
SHEET NO.	27
TOTAL SHTS.	46

PLOTTED BY: LBERZINA DATE: 11/15/2019  
 FILE LOCATION: Q:\INDE\140659\_007\ELKTON\_RD\_CASHO\_MILLYCADD\X500.DGN [ SHEET: ]



ADDENDUMS / REVISIONS



**ELKTON ROAD,  
 CASHO MILL ROAD  
 TO STATE LINE**

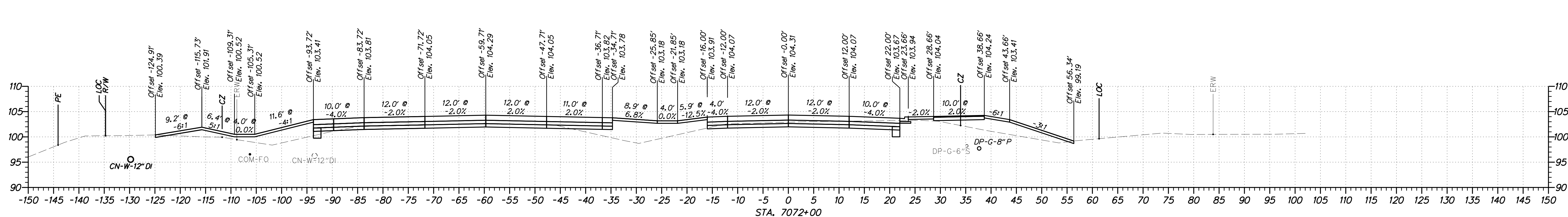
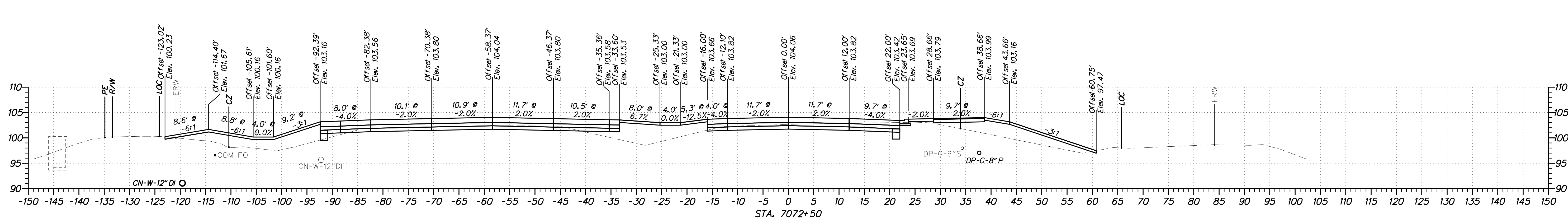
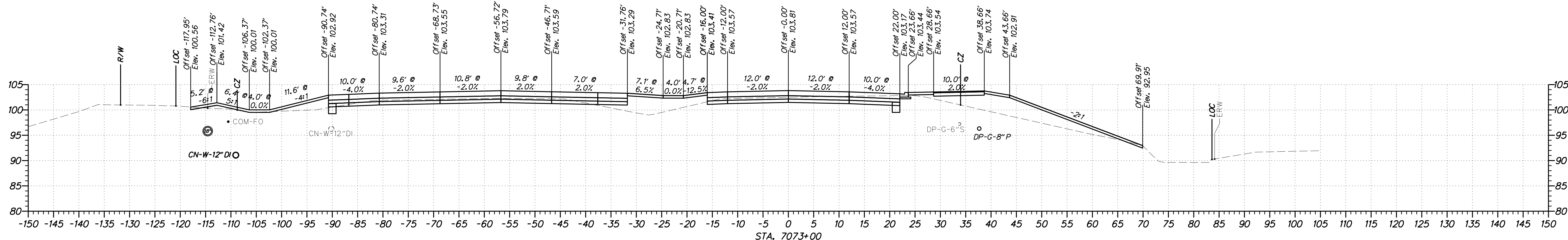
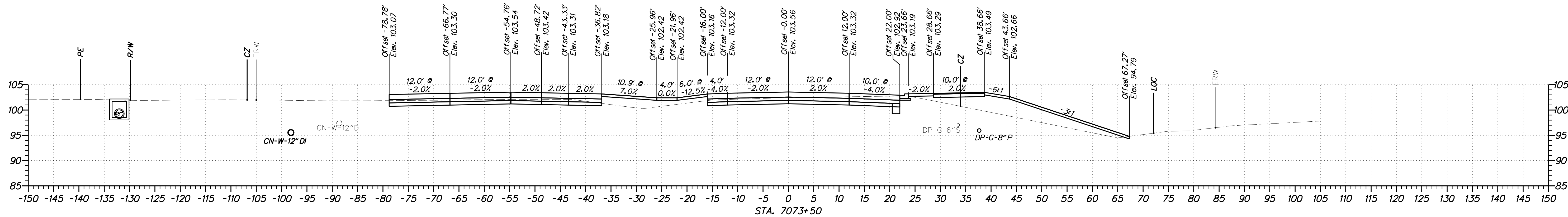
CONTRACT	T201504401	BRIDGE NO.	1-322 1-322P 1-323 1-323P
COUNTY	NEW CASTLE	DESIGNED BY:	JMT
		CHECKED BY:	

**CROSS SECTIONS**  
 STA. 7068+00 TO STA. 7069+50

VERTICAL SCALE	30
HORIZONTAL SCALE	1" = 30'
SHEET NO.	28
TOTAL SHTS.	46



PLOTTED BY: LBERZINA DATE: 11/15/2019  
 FILE LOCATION: Q:\INDE\140659\_007\_ELKTON\_RD\_CASHO\_MILLYCADD\X500.DGN [ SHEET: ]



ADDENDUMS / REVISIONS

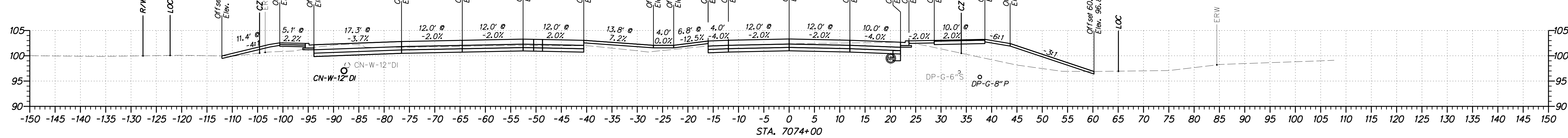
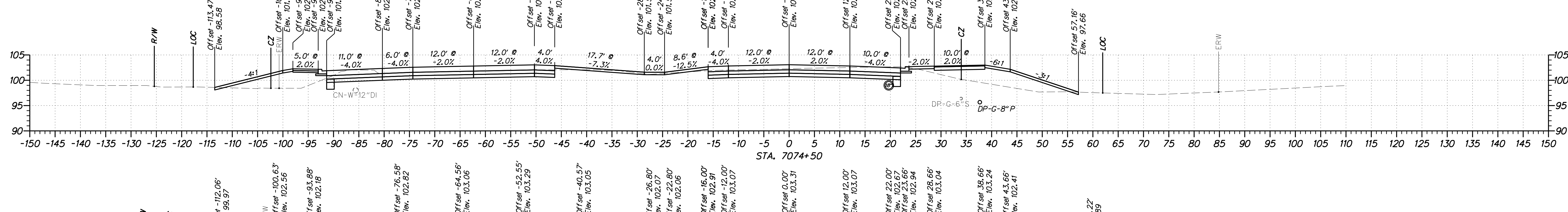
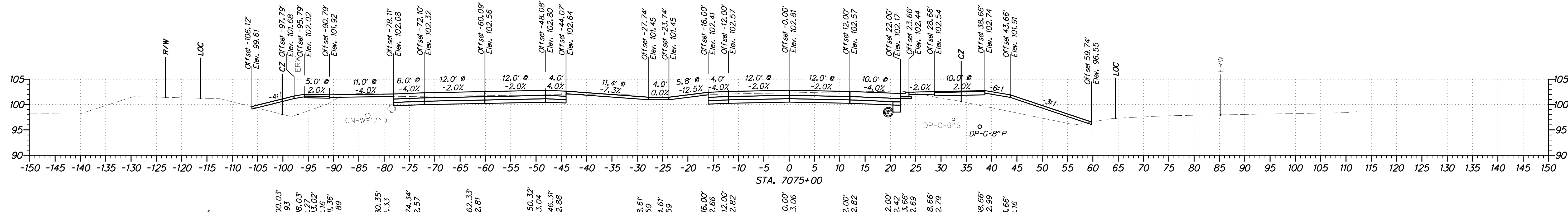
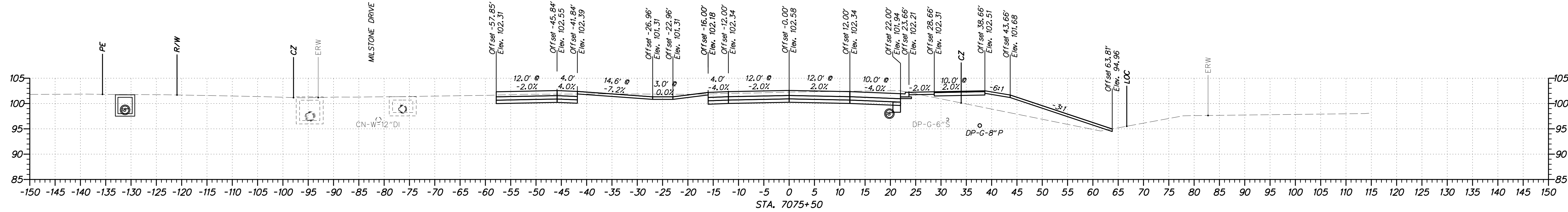
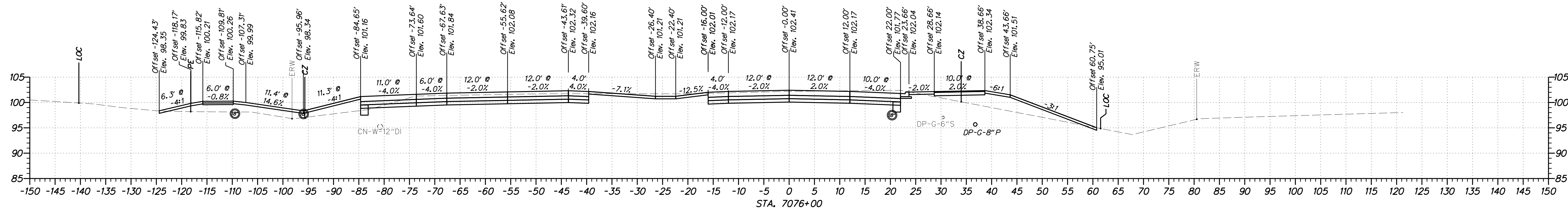


**ELKTON ROAD,  
 CASHO MILL ROAD  
 TO STATE LINE**

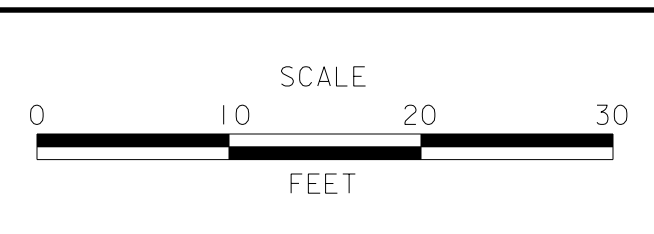
CONTRACT	T201504401	BRIDGE NO.	1-322 1-322P 1-323 1-323P
COUNTY	NEW CASTLE	DESIGNED BY:	JMT
		CHECKED BY:	

**CROSS SECTIONS  
 STA. 7072+00 TO STA. 7073+50**

VERTICAL SCALE	30
HORIZONTAL SCALE	1" = 30'
SHEET NO.	30
TOTAL SHTS.	46



ADDENDUMS / REVISIONS

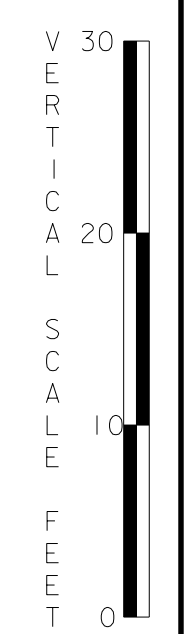
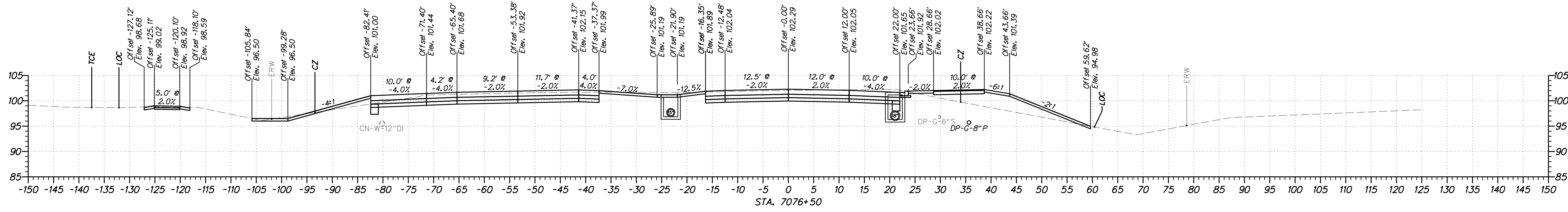
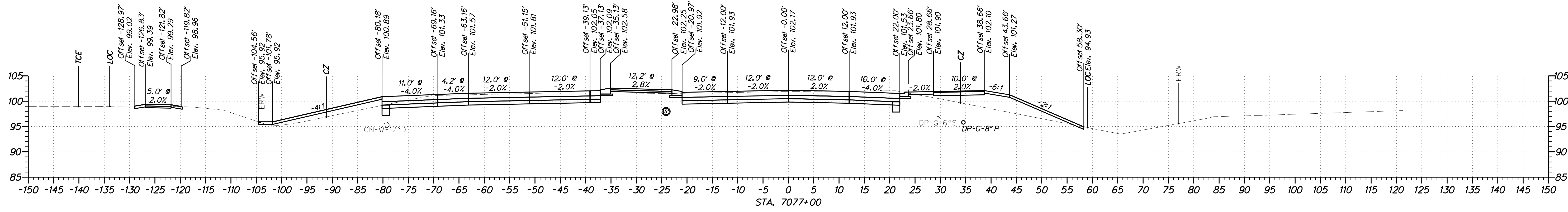
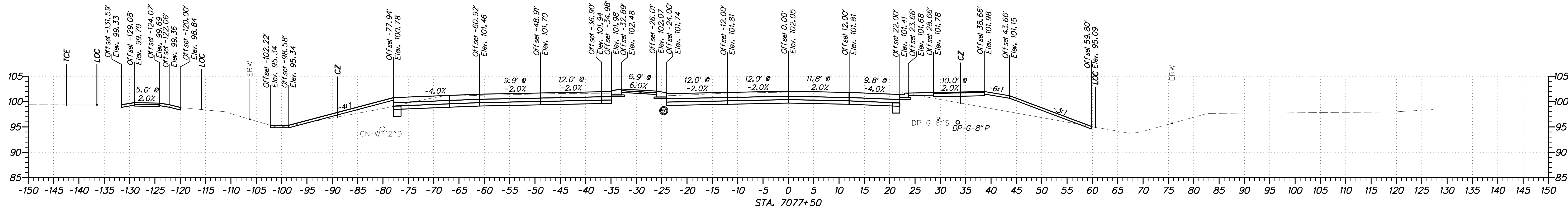
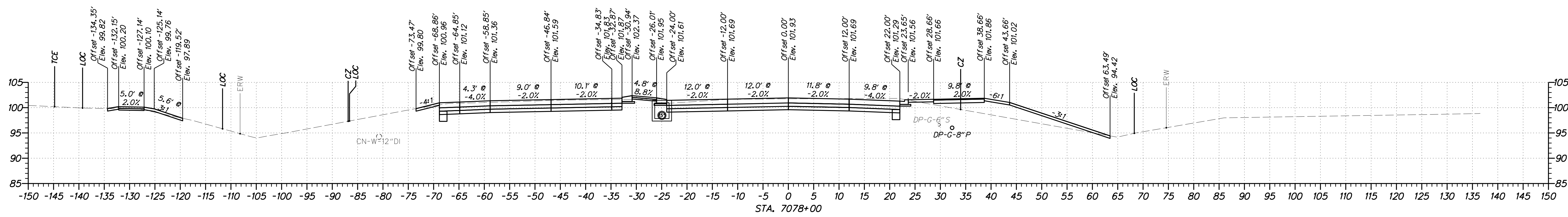


**ELKTON ROAD,  
 CASHO MILL ROAD  
 TO STATE LINE**

CONTRACT	T201504401	BRIDGE NO.	1-322 1-322P 1-323 1-323P
COUNTY	NEW CASTLE	DESIGNED BY:	JMT
		CHECKED BY:	

**CROSS SECTIONS  
 STA. 7074+00 TO STA. 7076+00**

VERTICAL SCALE	30
FEET	0
SHEET NO.	31
TOTAL SHTS.	46



ADDENDUMS / REVISIONS



**ELKTON ROAD,  
 CASHO MILL ROAD  
 TO STATE LINE**

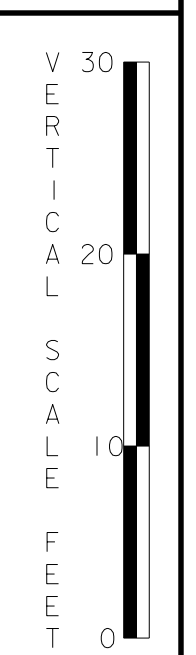
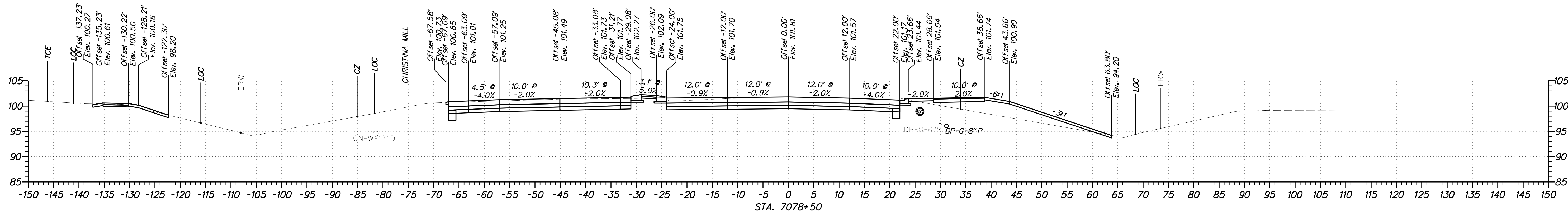
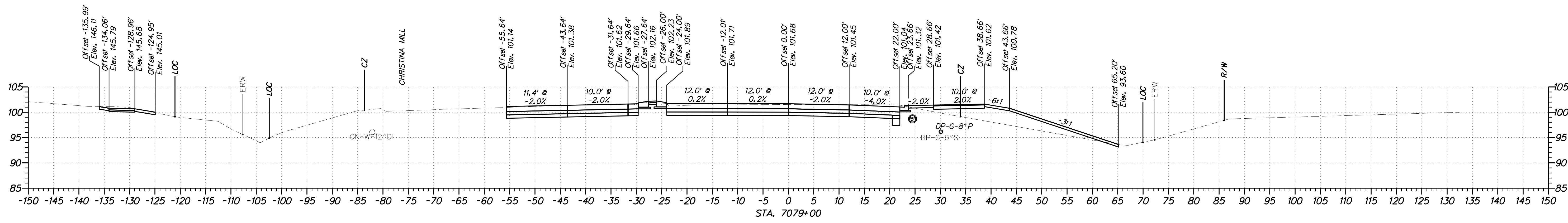
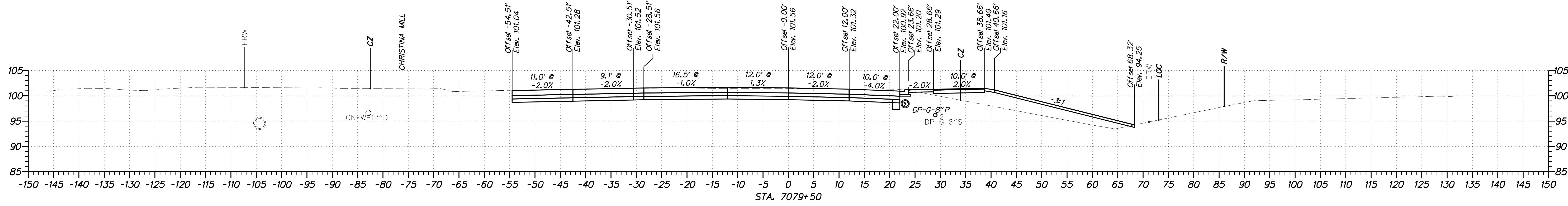
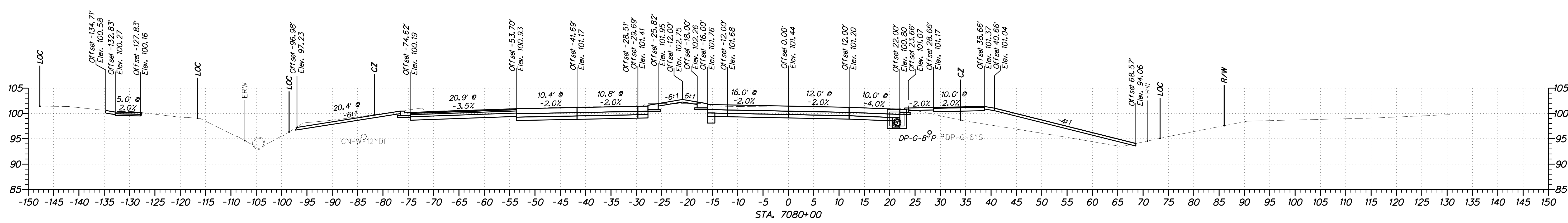
CONTRACT	BRIDGE NO.	1-322 1-322P
T201504401	DESIGNED BY: JMT	1-323 1-323P
COUNTY	CHECKED BY:	
NEW CASTLE		

**CROSS SECTIONS  
 STA. 7076+50 TO STA. 7078+00**

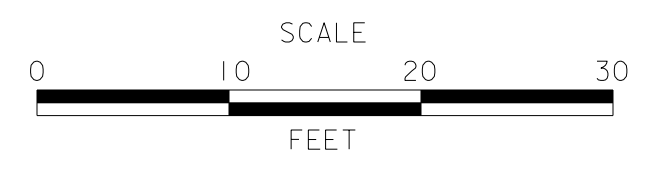
SHEET NO.	32
TOTAL SHTS.	46



PLOTTED BY: LBERZINA DATE: 11/15/2019  
 FILE LOCATION: Q:\INDE\140659\_007\ELKTON\_RO\_CASHO\_MILL\CADD\XSD00.DGN [ SHEET: ]



ADDENDUMS / REVISIONS



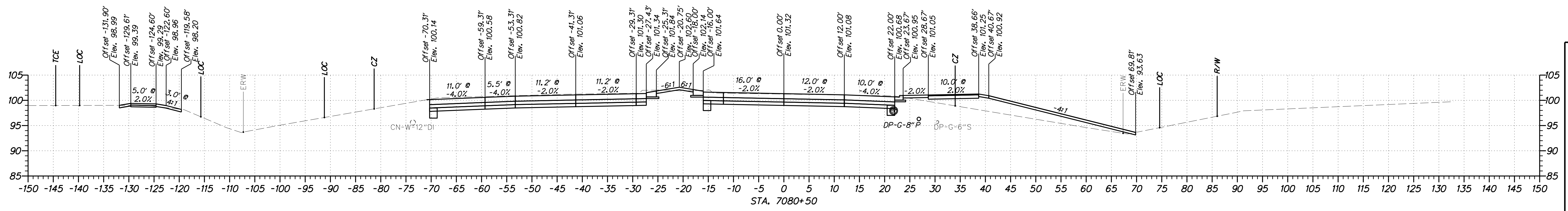
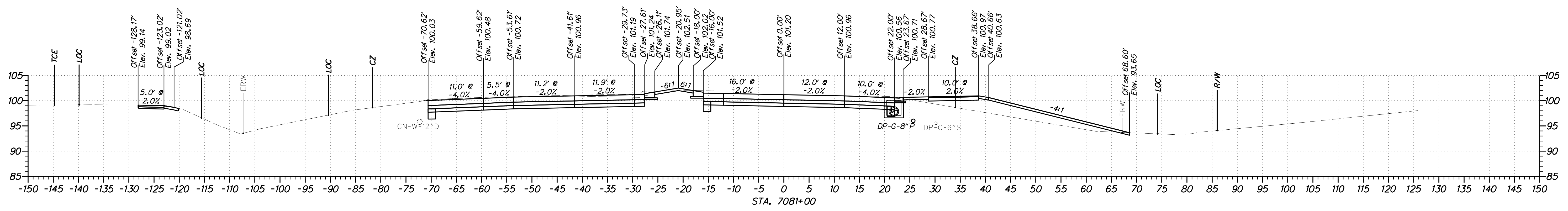
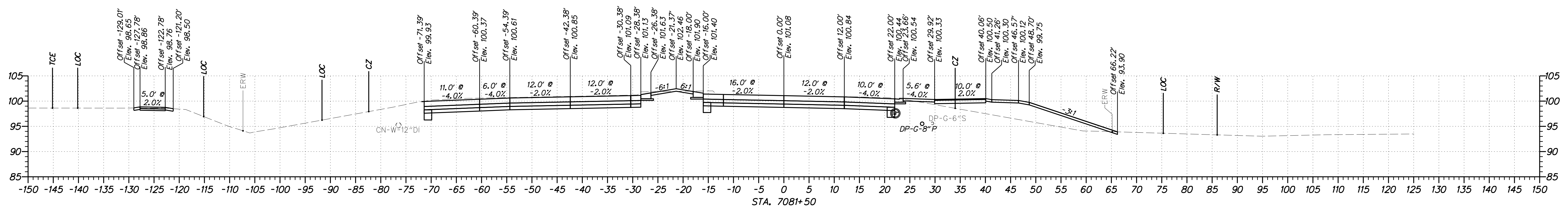
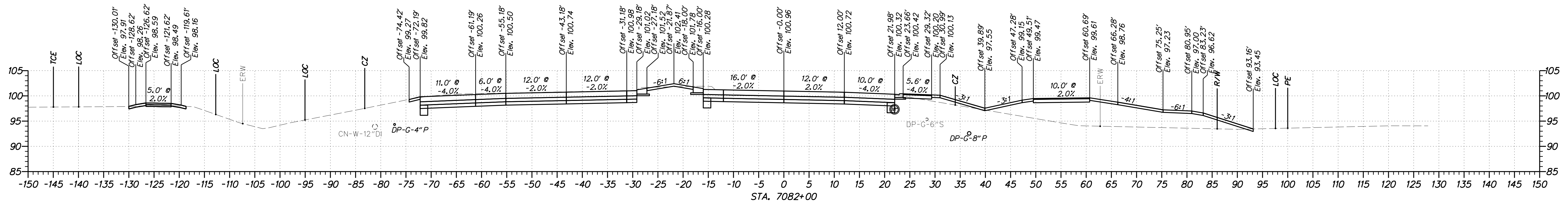
**ELKTON ROAD,  
 CASHO MILL ROAD  
 TO STATE LINE**

CONTRACT	BRIDGE NO.	1-322	1-322P
T201504401		1-323	1-323P
COUNTY	DESIGNED BY:	JMT	
NEW CASTLE	CHECKED BY:		

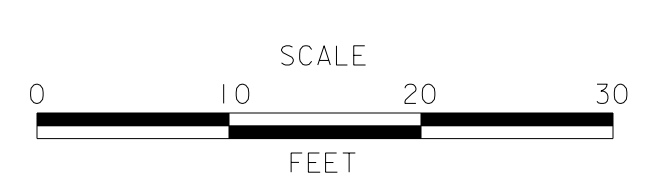
**CROSS SECTIONS  
 STA. 7078+50 TO STA. 7080+00**

SHEET NO.	33
TOTAL SHTS.	46

PLOTTED BY: LBERZINA DATE: 11/15/2019  
 FILE LOCATION: Q:\INDE 14\0659\_007\ELKTON\_RD\_CASHO\_MILLYCADD\X500.DGN [ SHEET: ]



ADDENDUMS / REVISIONS

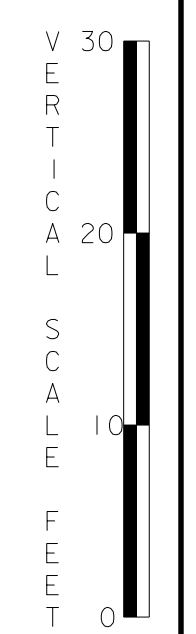
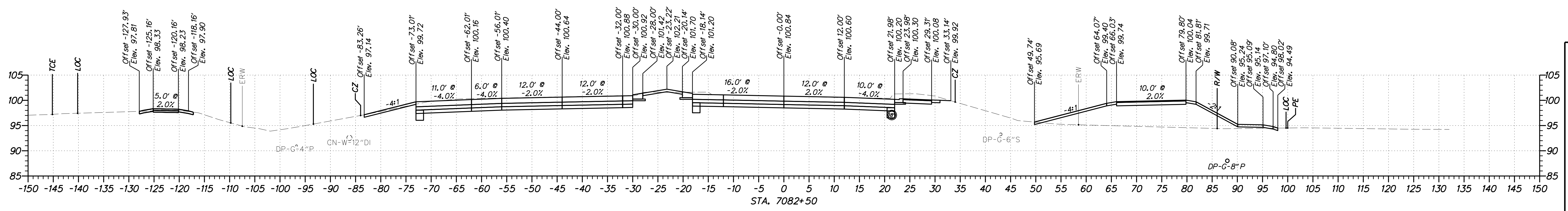
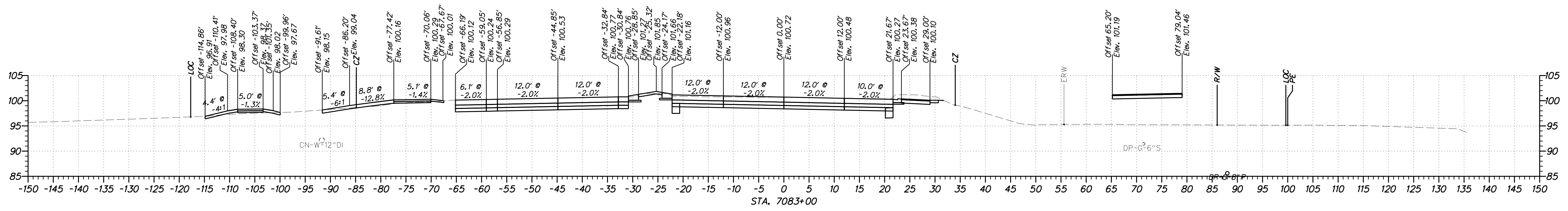
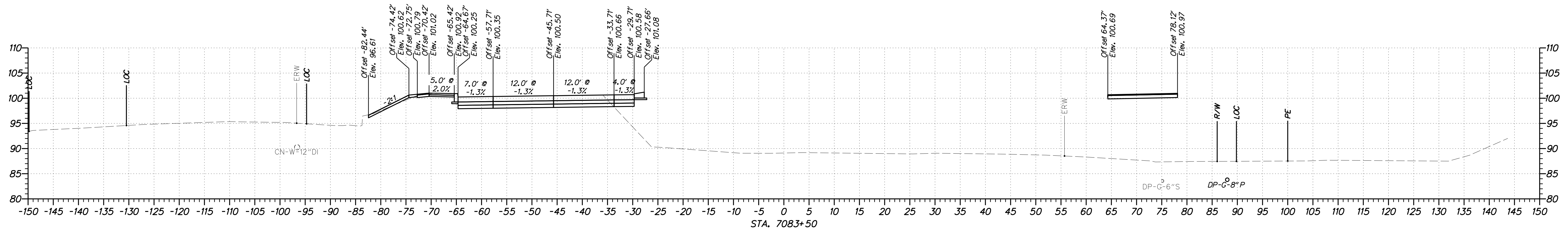


**ELKTON ROAD,  
 CASHO MILL ROAD  
 TO STATE LINE**

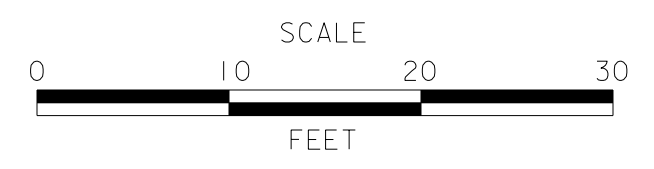
CONTRACT	BRIDGE NO.	1-322 1-322P
T201504401	DESIGNED BY: JMT	1-323 1-323P
COUNTY	CHECKED BY:	
NEW CASTLE		

**CROSS SECTIONS  
 STA. 7080+50 TO STA. 7082+00**

VERTICAL SCALE	30
FEET	0
SHEET NO.	34
TOTAL SHTS.	46



ADDENDUMS / REVISIONS

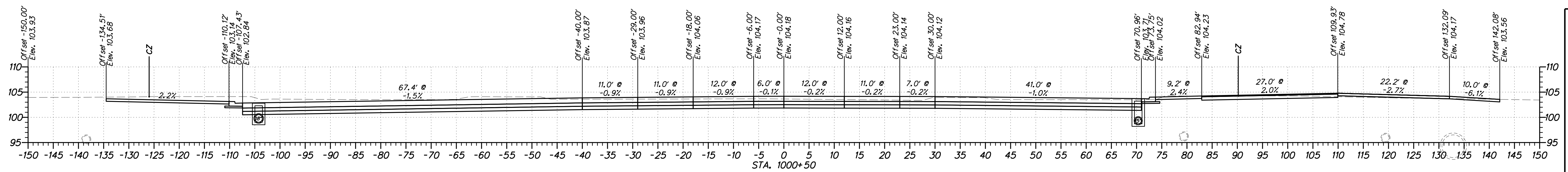
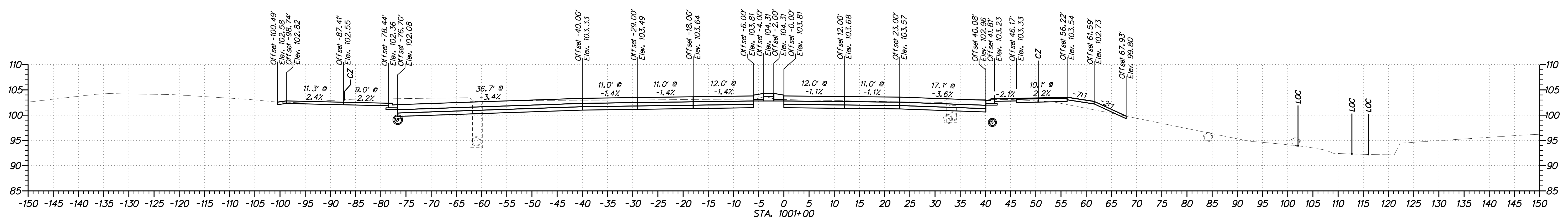
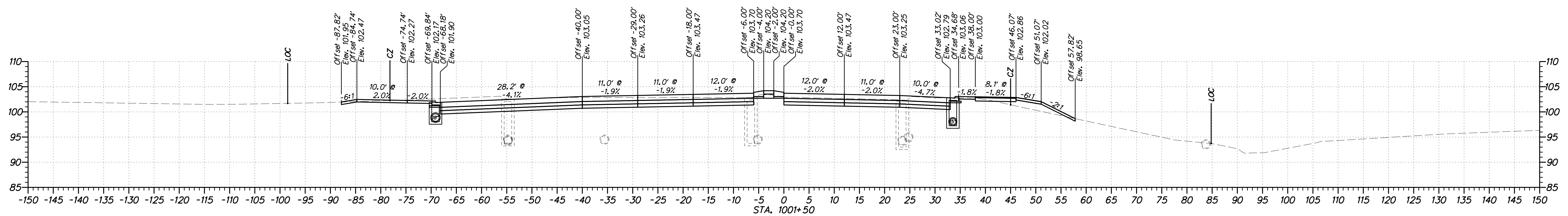
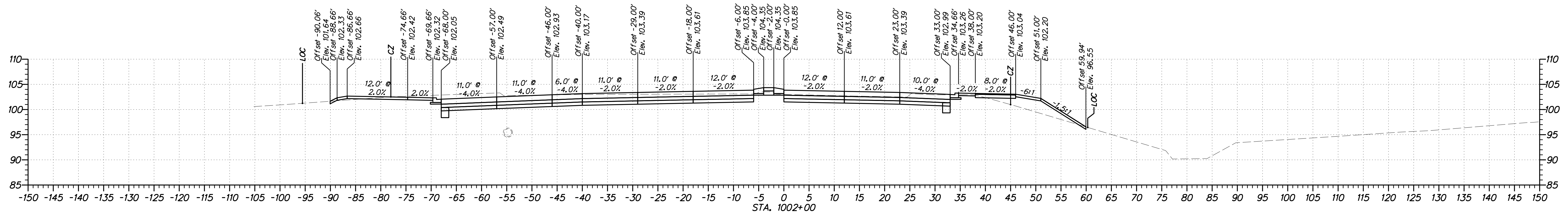


**ELKTON ROAD,  
 CASHO MILL ROAD  
 TO STATE LINE**

CONTRACT	BRIDGE NO.	1-322	1-322P
T201504401		1-323	1-323P
COUNTY	DESIGNED BY:	JMT	
NEW CASTLE	CHECKED BY:		

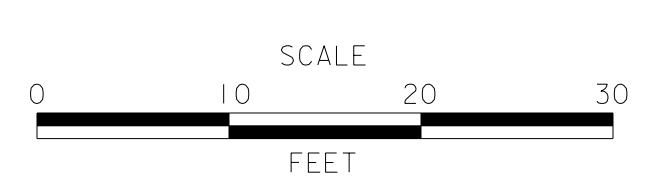
**CROSS SECTIONS  
 STA. 7082+50 TO STA. 7083+50**

SHEET NO.	35
TOTAL SHTS.	46



PLOTTED BY: LBERZINA DATE: 11/15/2019  
 FILE LOCATION: Q:\INDE\14\0659\_007\ELKTON\_RD\_CASHO\_MILL\CADD\X500.DGN [ SHEET: ]

ADDENDUMS / REVISIONS

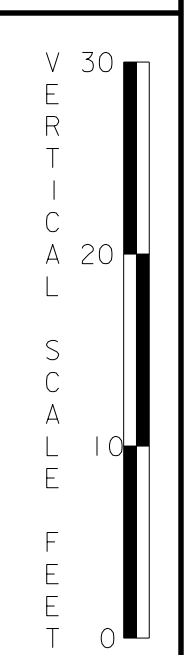
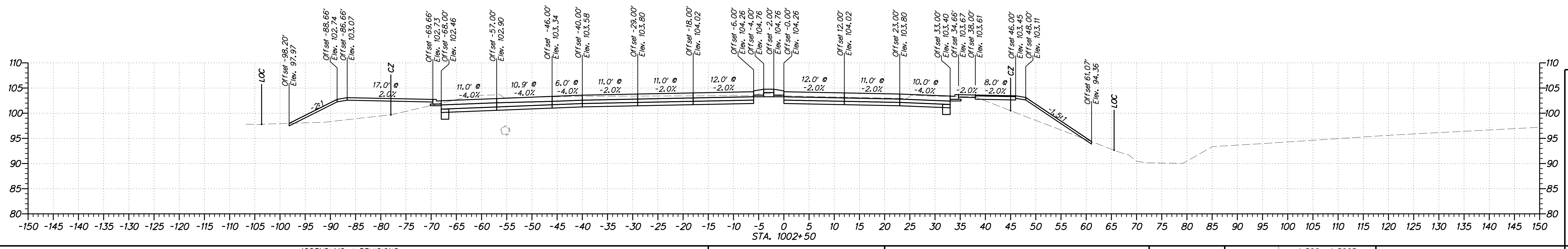
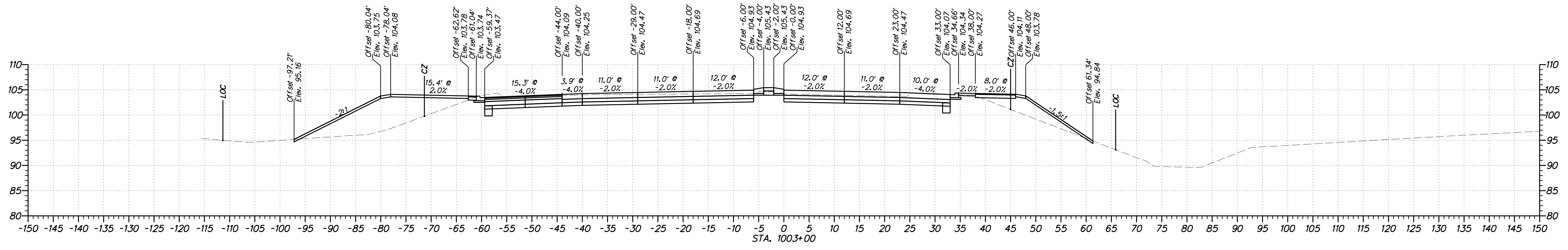
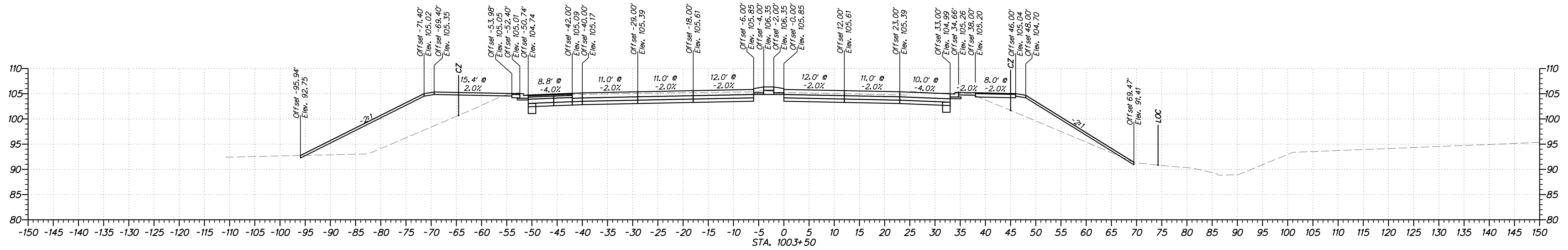


**ELKTON ROAD,  
CASHO MILL ROAD  
TO STATE LINE**

CONTRACT	BRIDGE NO.	1-322 1-322P
T201504401	DESIGNED BY: JMT	1-323 1-323P
COUNTY	CHECKED BY:	
NEW CASTLE		

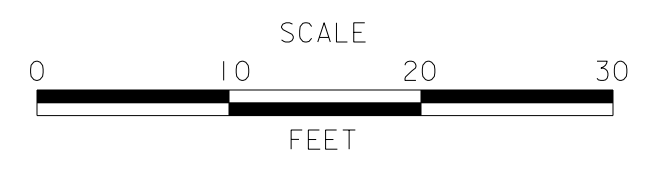
**CROSS SECTIONS**  
STA. 1000+50 TO STA. 1002+00

VERTICAL SCALE	30
FEET	0
SHEET NO.	36
TOTAL SHTS.	46



PLOTTED BY: LBERZINA DATE: 11/15/2019  
 FILE LOCATION: Q:\INDE 14\0659\_007\_ELKTON\_RD\_CASHO\_MILL\CADD\X500.DGN [ SHEET: ]

ADDENDUMS / REVISIONS

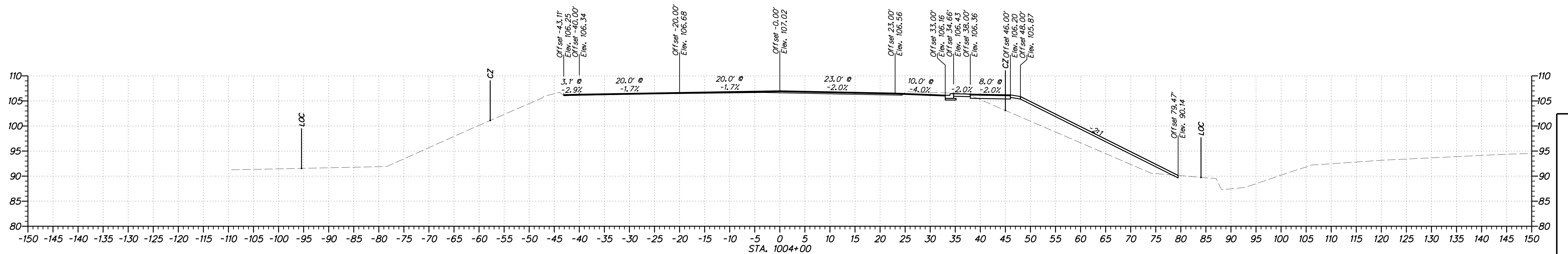
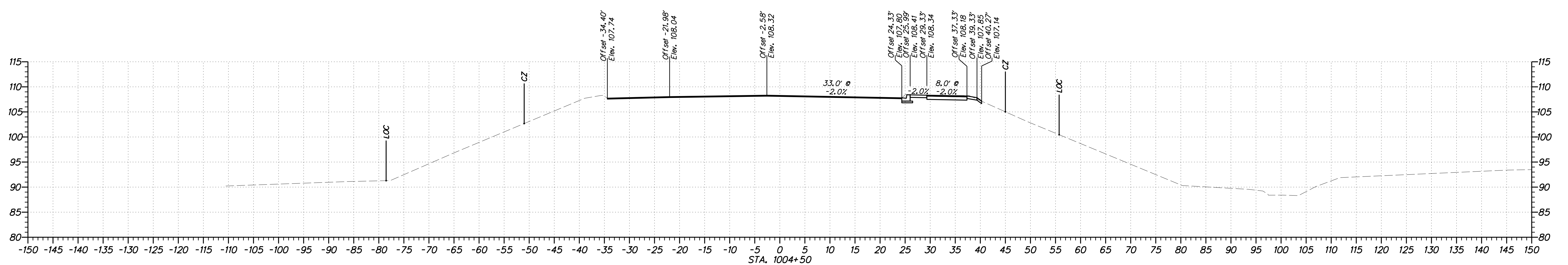
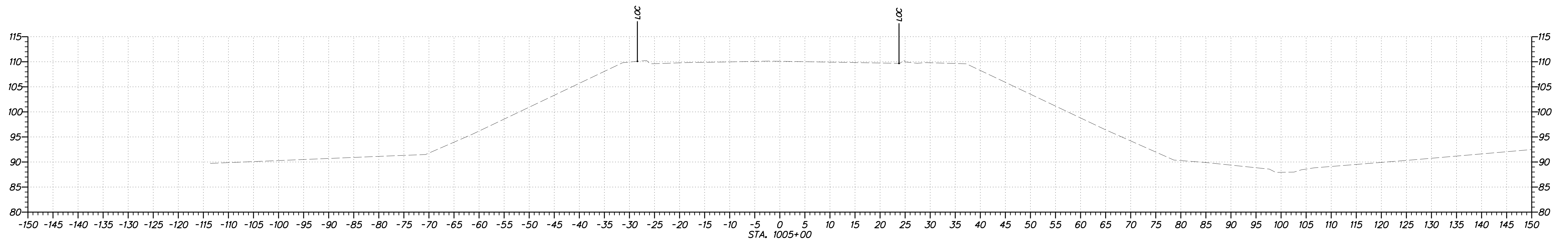


**ELKTON ROAD,  
 CASHO MILL ROAD  
 TO STATE LINE**

CONTRACT	T201504401	BRIDGE NO.	1-322 1-322P 1-323 1-323P
COUNTY	NEW CASTLE	DESIGNED BY:	JMT
		CHECKED BY:	

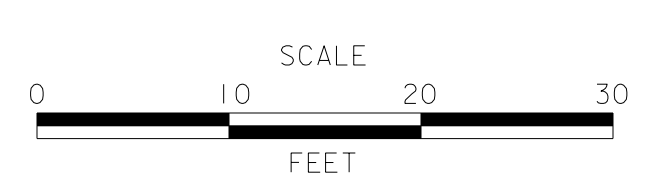
**CROSS SECTIONS  
 STA. 1002+50 TO STA. 1003+50**

SHEET NO.	37
TOTAL SHTS.	46



PLOTTED BY: LBERZINA DATE: 11/15/2019  
 FILE LOCATION: Q:\INDE.14\0659\_007\_ELKTON\_RD\_CASHO\_MILL\_CADD\X500.DGN [ SHEET: ]

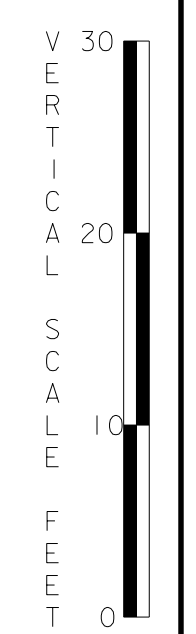
ADDENDUMS / REVISIONS



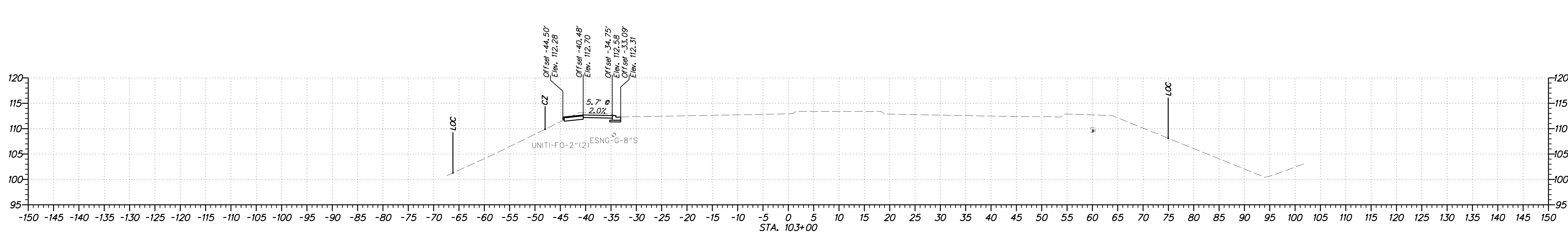
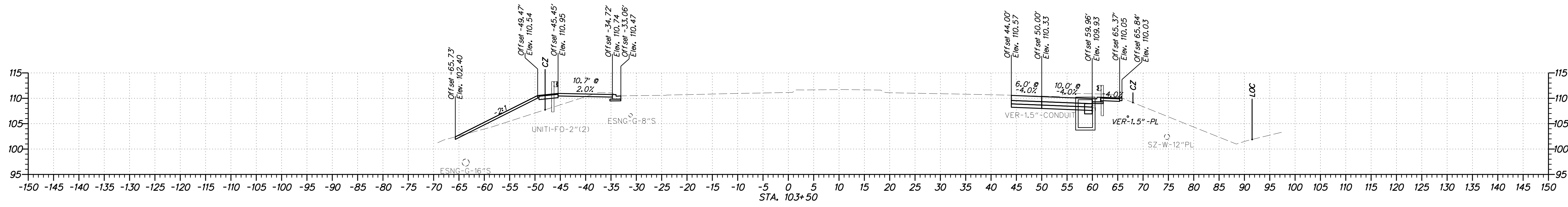
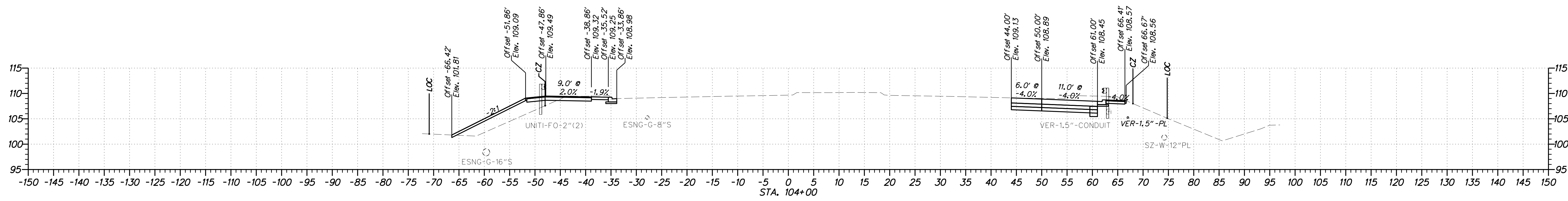
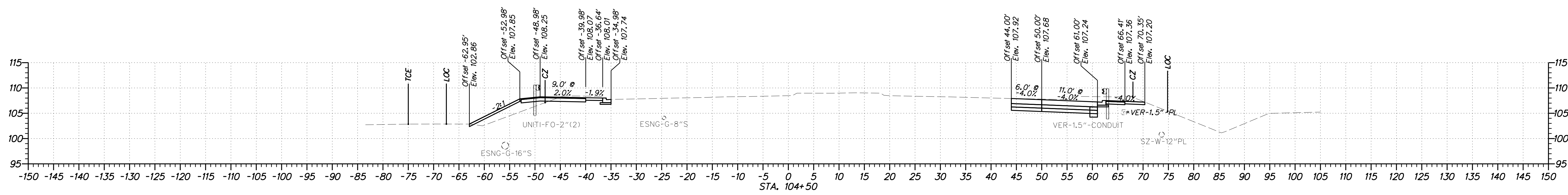
**ELKTON ROAD,  
CASHO MILL ROAD  
TO STATE LINE**

CONTRACT	BRIDGE NO.	1-322 1-322P
T201504401		1-323 1-323P
COUNTY	DESIGNED BY:	JMT
NEW CASTLE	CHECKED BY:	

**CROSS SECTIONS**  
STA. 1004+00 TO STA. 1005+00

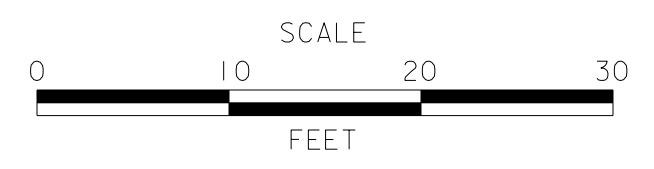


SHEET NO.	38
TOTAL SHTS.	46



PLOTTED BY: LBERZINA DATE: 11/15/2019  
 FILE LOCATION: Q:\INDE 14\0659\_007-ELKTON\_RD\_CASHO\_MILL\CADD\X500.DGN [ SHEET: ]

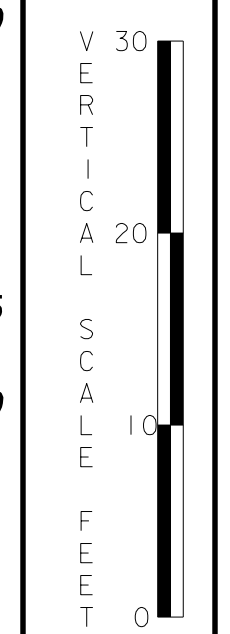
ADDENDUMS / REVISIONS



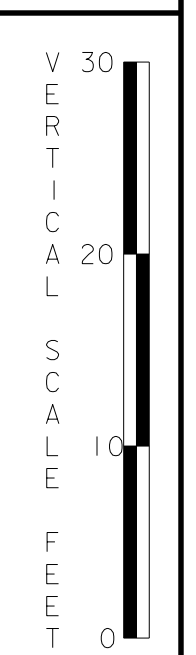
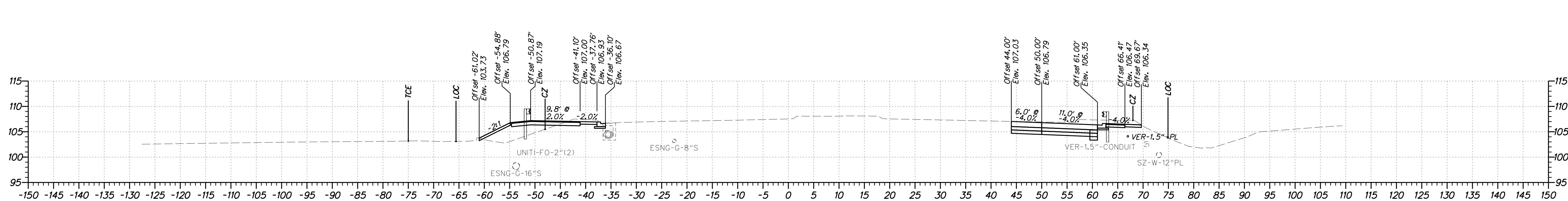
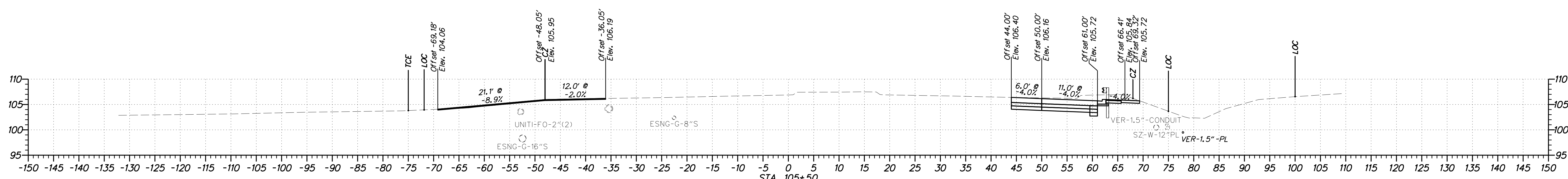
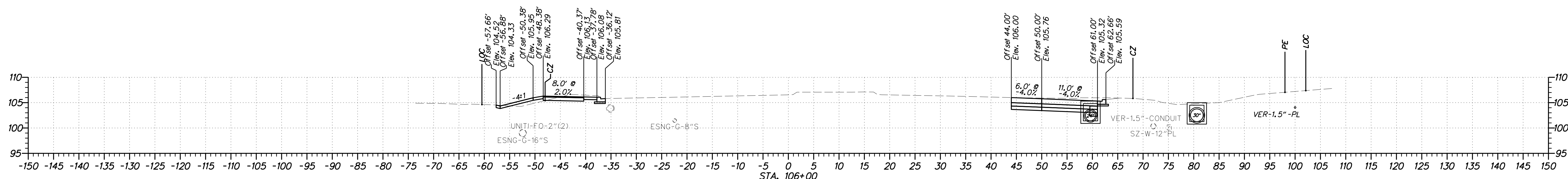
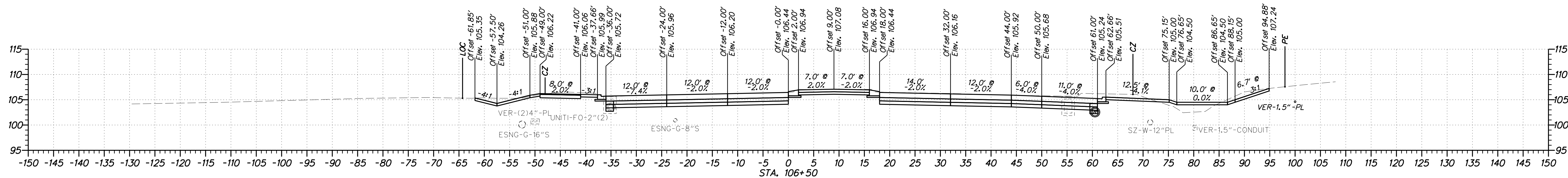
**ELKTON ROAD,  
CASHO MILL ROAD  
TO STATE LINE**

CONTRACT	BRIDGE NO.	1-322 1-322P
T201504401	DESIGNED BY: JMT	1-323 1-323P
COUNTY	CHECKED BY:	
NEW CASTLE		

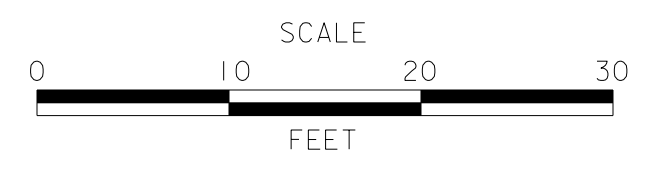
**CROSS SECTIONS**  
STA. 103+00 TO STA. 104+50



SHEET NO.	39
TOTAL SHTS.	46



ADDENDUMS / REVISIONS



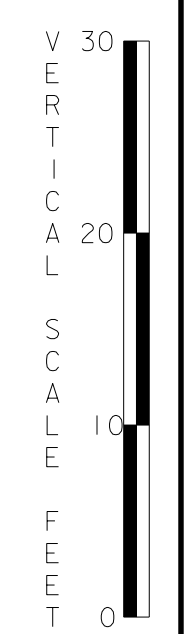
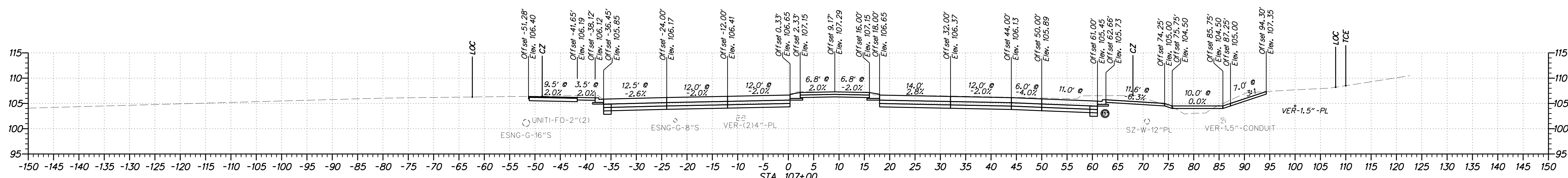
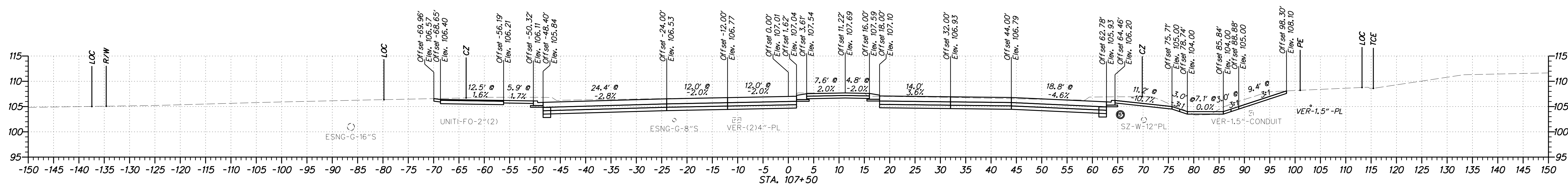
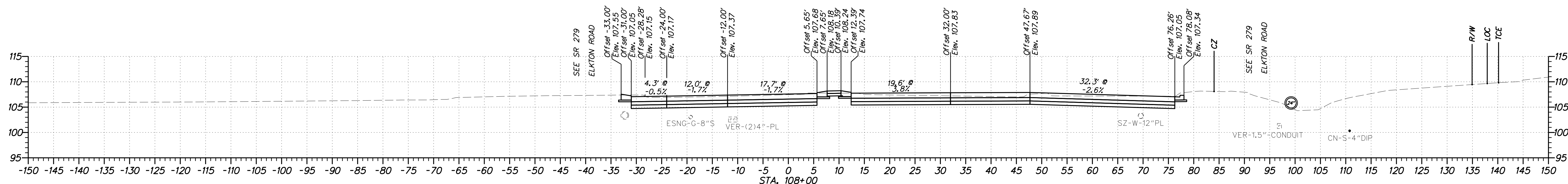
**ELKTON ROAD,  
CASHO MILL ROAD  
TO STATE LINE**

CONTRACT	T201504401	BRIDGE NO.	1-322 1-322P 1-323 1-323P
COUNTY	NEW CASTLE	DESIGNED BY:	JMT
		CHECKED BY:	

**CROSS SECTIONS**  
STA. 105+00 TO STA. 106+50

SHEET NO.	40
TOTAL SHTS.	46





ADDENDUMS / REVISIONS



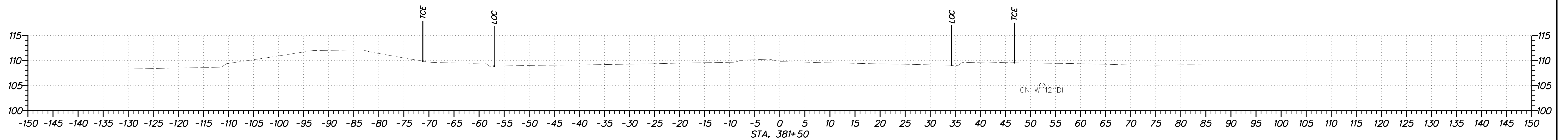
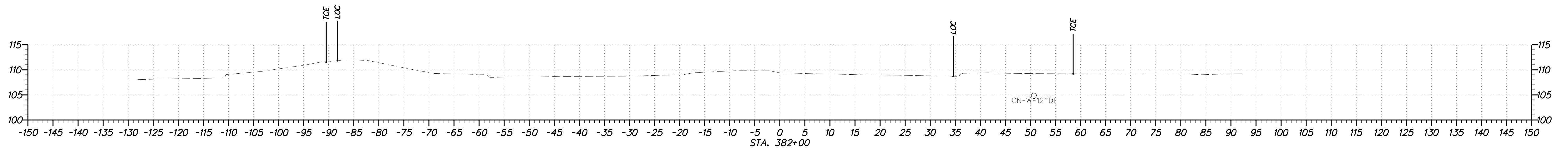
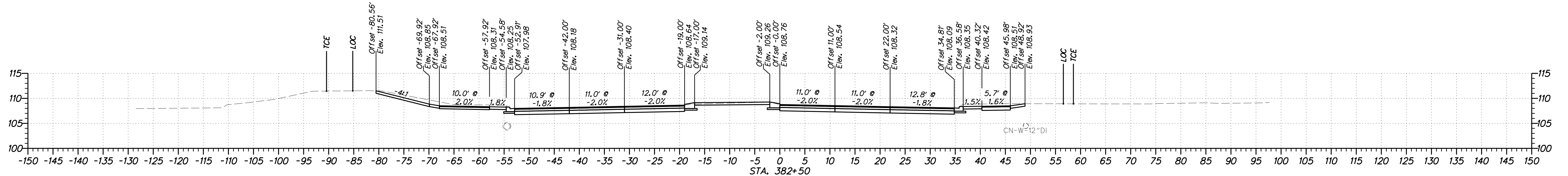
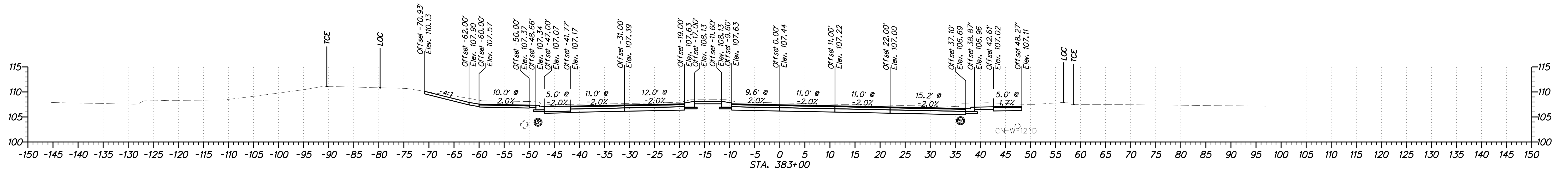
**ELKTON ROAD,  
CASHO MILL ROAD  
TO STATE LINE**

CONTRACT	BRIDGE NO.	1-322 1-322P
T201504401	DESIGNED BY:	JMT
COUNTY	CHECKED BY:	
NEW CASTLE		

**CROSS SECTIONS**  
STA. 107+00 TO STA. 108+00

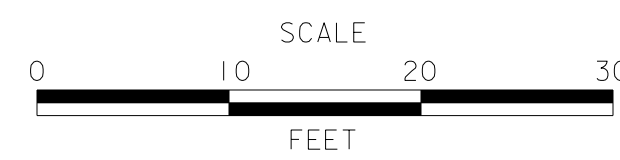
SHEET NO.	41
TOTAL SHTS.	46

PLOTTED BY: LBERZINA DATE: 11/15/2019  
 FILE LOCATION: Q:\INDE\14\0659\_007\ELKTON\_RD\_CASHO\_MILL\CADD\X500.DGN [ SHEET: ]



PLOTTED BY: LBERZINA DATE: 11/15/2019  
 FILE LOCATION: Q:\INDE 14\0659\_007\_ELKTON\_RD\_CASHO\_MILL\CADD\X500.DGN [ SHEET: ]

ADDENDUMS / REVISIONS

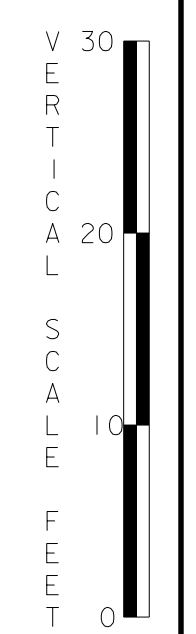
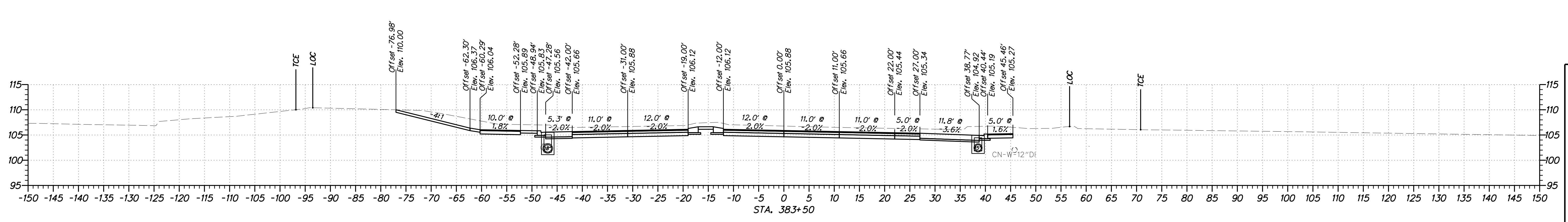
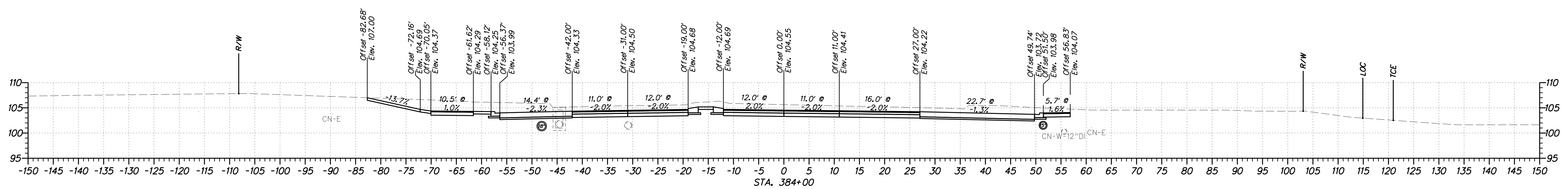
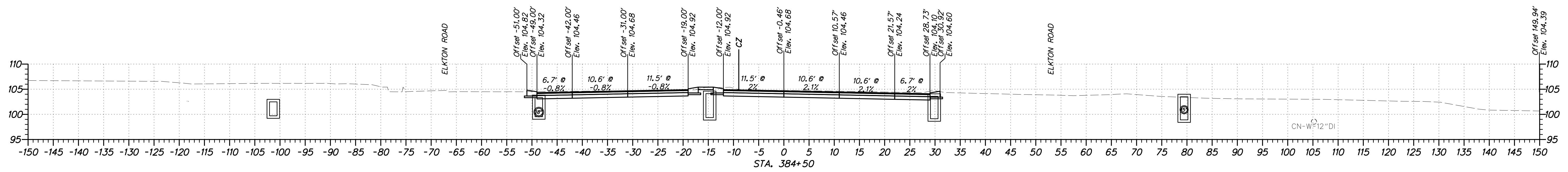


**ELKTON ROAD,  
CASHO MILL ROAD  
TO STATE LINE**

CONTRACT	BRIDGE NO.	1-322 1-322P
T201504401		1-323 1-323P
COUNTY	DESIGNED BY:	JMT
NEW CASTLE	CHECKED BY:	

**CROSS SECTIONS  
STA. 381+50 TO STA. 383+00**

VERTICAL SCALE	30
FEET	0
SHEET NO.	42
TOTAL SHTS.	46



PLOTTED BY: LBERZINA DATE: 11/15/2019  
 FILE LOCATION: Q:\INDE 140659\_007\_ELKTON\_RD\_CASHO\_MILL\CADD\X500.DGN [ SHEET: ]

ADDENDUMS / REVISIONS

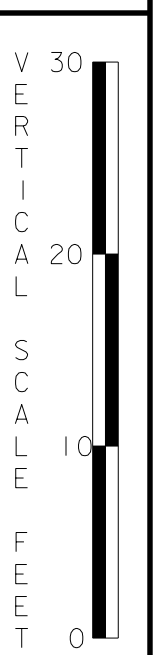
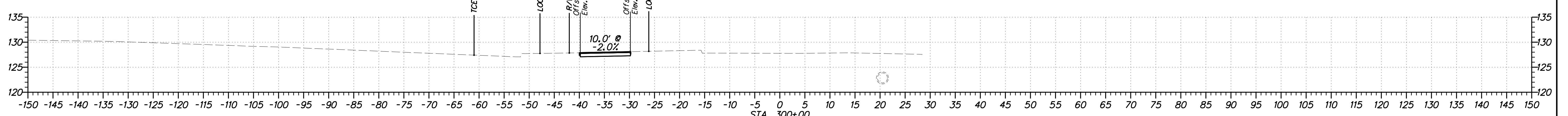
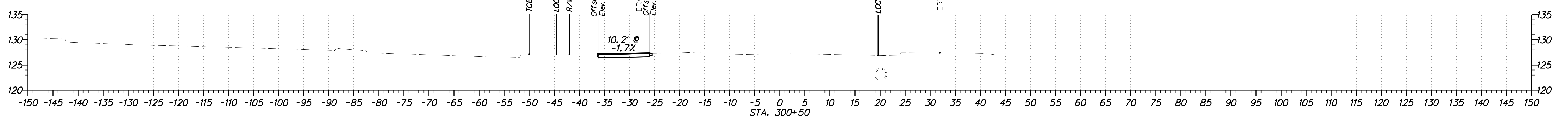
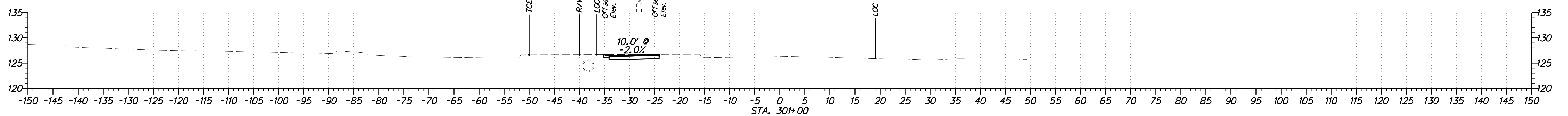
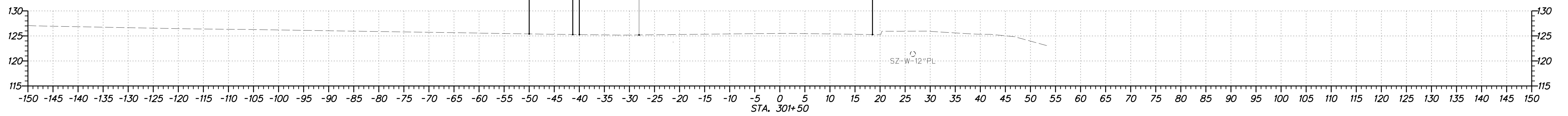
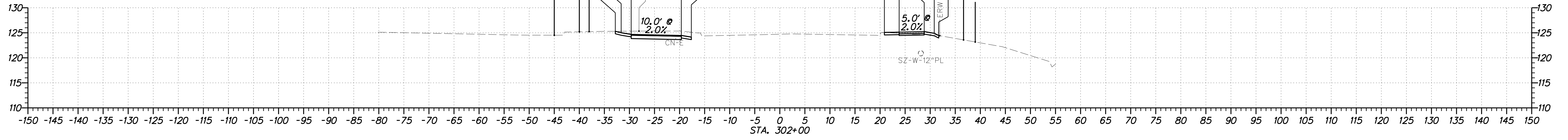


**ELKTON ROAD,  
CASHO MILL ROAD  
TO STATE LINE**

CONTRACT	BRIDGE NO.	1-322 1-322P
T201504401	DESIGNED BY:	JMT
COUNTY	CHECKED BY:	
NEW CASTLE		

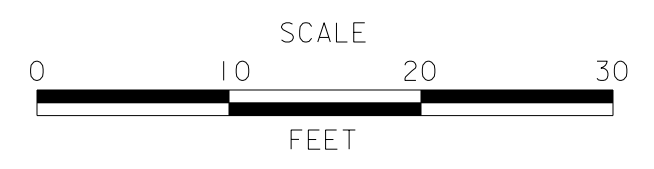
**CROSS SECTIONS**  
STA. 383+50 TO STA. 385+00

SHEET NO.	43
TOTAL SHTS.	46



PLOTTED BY: LBERZINA DATE: 11/15/2019  
 FILE LOCATION: Q:\INDE 14\0659\_007\_ELKTON\_RD\_CASHO\_MILL\CADD\X500.DGN [ SHEET: ]

ADDENDUMS / REVISIONS

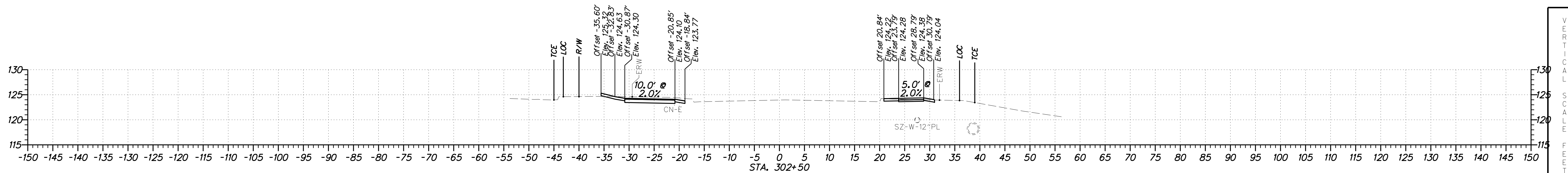
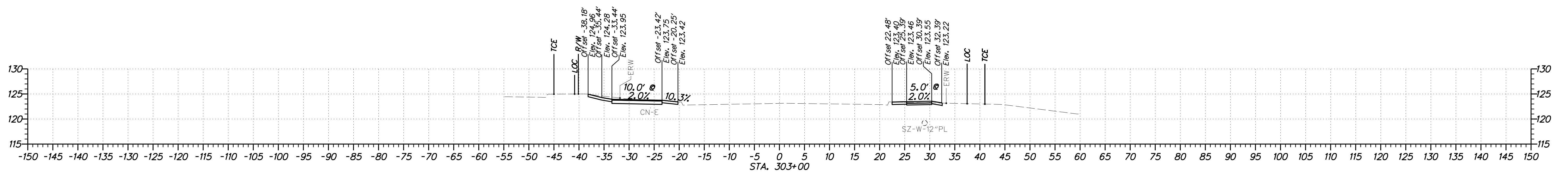
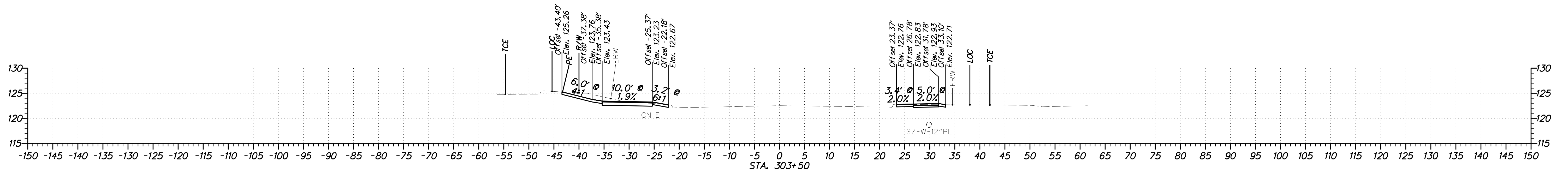
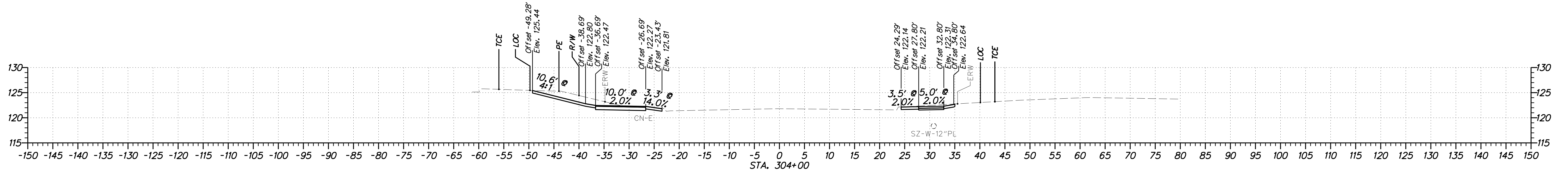
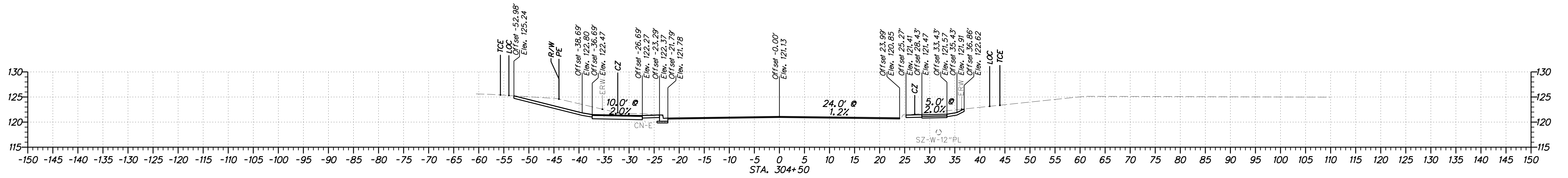


**ELKTON ROAD,  
CASHO MILL ROAD  
TO STATE LINE**

CONTRACT	BRIDGE NO.	1-322 1-322P
T201504401	DESIGNED BY:	JMT
COUNTY	CHECKED BY:	
NEW CASTLE		

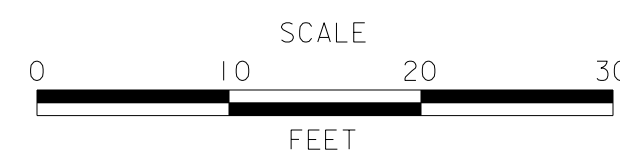
**CROSS SECTIONS**  
STA. 300+00 TO STA. 302+00

SHEET NO.	44
TOTAL SHTS.	46



PLOTTED BY: LBERZINA DATE: 11/15/2019  
 FILE LOCATION: Q:\INDE 140659\_007\_ELKTON\_RD\_CASHO\_MILL\CADD\X500.DGN [ SHEET: ]

ADDENDUMS / REVISIONS

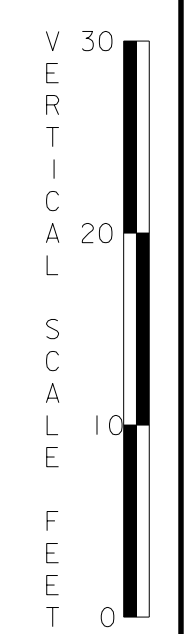
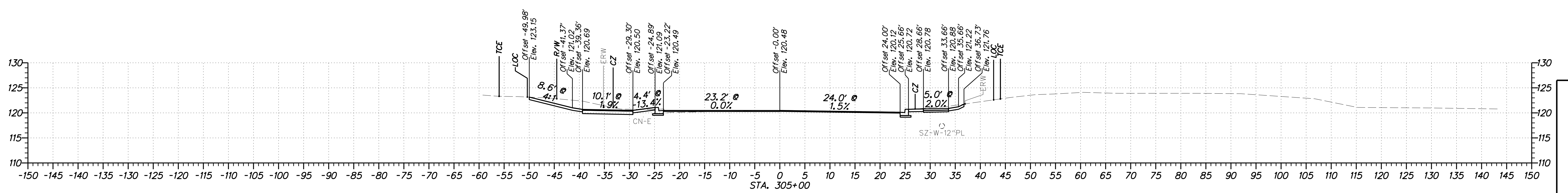
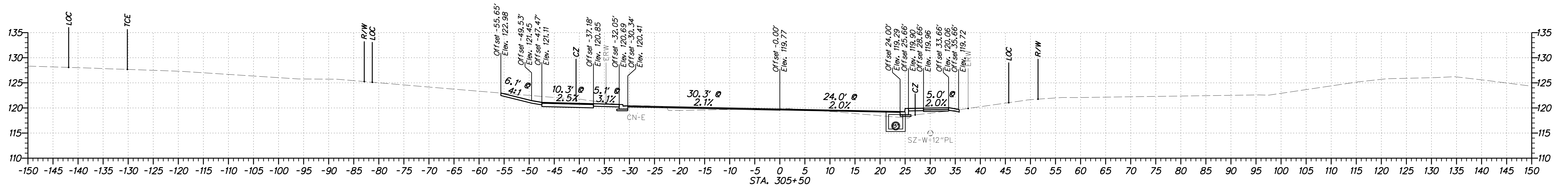
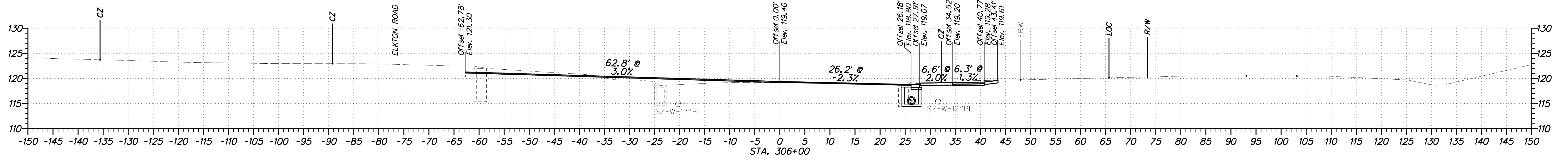


**ELKTON ROAD,  
CASHO MILL ROAD  
TO STATE LINE**

CONTRACT	BRIDGE NO.	1-322 1-322P
T201504401	DESIGNED BY:	JMT
COUNTY	CHECKED BY:	
NEW CASTLE		

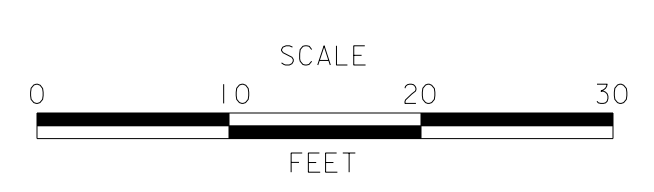
**CROSS SECTIONS**  
STA. 302+50 TO STA. 304+50

VERTICAL SCALE	0 10 20 30 FEET
SHEET NO.	45
TOTAL SHTS.	46



PLOTTED BY: LBERZINA DATE: 11/15/2019  
 FILE LOCATION: Q:\INDE\14\0659\_007\ELKTON\_RD\_CASHO\_MILLYCADD\XSD00.DGN [ SHEET: ]

ADDENDUMS / REVISIONS



**ELKTON ROAD,  
CASHO MILL ROAD  
TO STATE LINE**

CONTRACT	BRIDGE NO.	1-322 1-322P
T201504401	DESIGNED BY:	JMT
COUNTY	CHECKED BY:	
NEW CASTLE		

<b>CROSS SECTIONS</b>	
STA. 304+50 TO STA. 306+00	
SHEET NO.	46
TOTAL SHTS.	46